

S042 Way of St. James (Camino) - O Amenal to Santiago de Compostel

↔ 18 km

⌚ 4:45 h

▲ 195 m

▼ 218 m

Difficulty

-



S042 Way of St. James (Camino) O Amenal to ...

↔ 18 km

🕒 4:45 h

▲ 195 m

▼ 218 m

Difficulty

-



Base Map: outdooractive Cartography; ©OpenStreetMap (www.openstreetmap.org)

S042 Way of St. James (Camino) O Amenal to ...

↔ 18 km

⌚ 4:45 h

▲ 195 m

▼ 218 m

Difficulty

-



↔ 18 km

▲ 195 m

218 m

Difficulty



S042 Way of St. James (Camino) O Amenal to ...

↔ 18 km

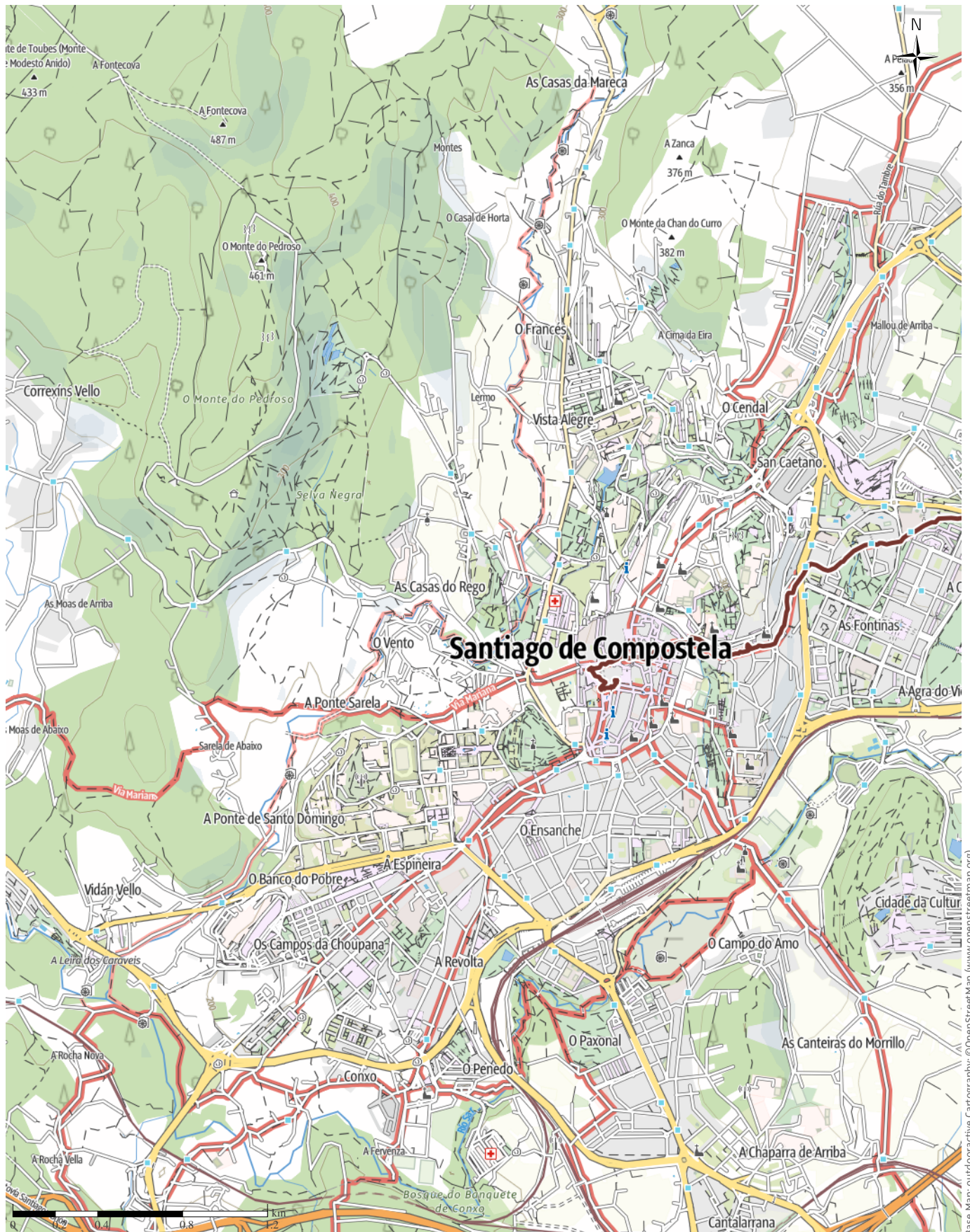
🕒 4:45 h

⬆️ 195 m

⬆️ 218 m

Difficulty

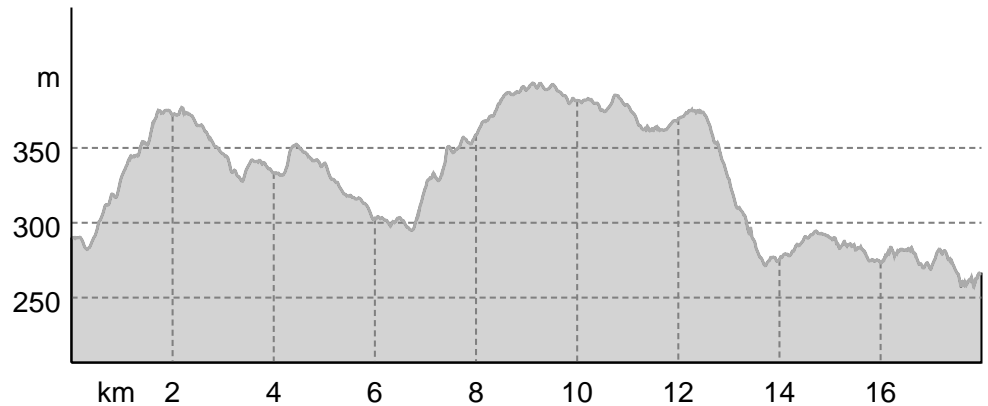
-



Base Map: outdooractive Cartography; ©OpenStreetMap (www.openstreetmap.org)

S042 Way of St. James (Camino) O Amenal to ...

Elevation profile



route data

Pilgrim Walk

Distance ↔ 18 km

Duration ⌚ 4:45 h

Ascent ▲ 195 m

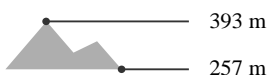
Descent ▼ 218 m

Difficulty -

Stamina ●●●●●●

Technique ●●●●●●

Altitude



Best time of year

JAN | FEB | MAR
APR | MAY | JUN
JUL | AUG | SEP
OCT | NOV | DEC

Ratings

Authors

Experience ●●●●●●

Landscape ●●●●●●

Community

More route data



Angus Carrick

Update: February 06, 2024

The final stage, joining throngs of other pilgrims heading for the cathedral, being met a by a welcoming committee of our fellow pilgrims.

A long way and many experiences and interesting acquaintances since Konstanz and 2018!

We set off at first light across the main road and through the woods and past the airport and motorway, meeting more and more pilgrims as we headed to our goal. We paused at the Church of Santa Lucia, where we met a group of Italian pilgrim helpers that we were to meet again at a later stop. After a coffee stop, we arrived at Monte do Gozo, with our first view of the cathedral, and the church of Santa Cruz. We headed downhill past the enormous hostel facilities, into the outskirts of the town itself, to a photo opportunity on the roundabout entering the town, an enormous,

colourful Santiago de Compostela sign. From there we walked through modern suburbs towards the old town, finally glimpsing the cathedral tower again as we neared the square itself, which remained stubbornly hidden.

As we got closer, we were surprised to find three of our fellow pilgrims sitting on a wall just before the tunnel into the main square.

We were even more surprised to find a welcoming committee of five young people we had journeyed with holding up welcome placards to cheer us into the square - at first we didn't even realise it was for us! After a group photo in front of the cathedral, we were just in time for mass in the cathedral to celebrate our arrival, nearly five years after having set out from Konstanz on the German-Swiss border in September 2018! A long way and many experiences and interesting acquaintances since then!

As a concluding touch, we went to the pilgrims' reception centre to collect our certificates.

For more photos and links see Angus&Sue's website

S042 Way of St. James (Camino) O Amenal to ...

and Santiago de Compostela

Takeaway route for iPhone and Android



Scan QR code, save this route
offline, share with friends and
more...

Website

<https://out.ac/IRZcuM>

S042 Way of St. James (Camino) O Amenal to ...



Photo: Angus Carrick, Community


















S042 Way of St. James (Camino) O Amenal to ...

Legend









Topography

	Wood, forest
	Moor, swamp, marsh
	Heath
	Residential area with single building
	Industrial area with single building
	Cemetery
	Golf course
	Sportsfield, stadium
	Stadium
	Open-air pool
	Vineyard
	Petrograph
	Country border
	State border
	District border
	Contour line
	Special use area
	Nature reserve











Topographic signs

	Summit cross
	Elevation point
	Rock
	Cave
	Church
	Chapel
	Cemetery
	Palace/Castle
	Abbey
	Monument
	Ruin
	Mine
	Cairn
	Broadcasting tower
	Windwheel
	Water-/windmill
	Viewpoint

Road and track

	Motorway
	Highway
	Statal road
	Road
	Main agricultural road
	Agricultural road
	Trail
	Via Ferrata

Lifts and railway

	Ropeway lift
	Gondola lift
	Chairlift
	Ski-, draglift
	Aerial ropeways
	Railway
	Suburban train
	Subway
	Tram
	Railway station