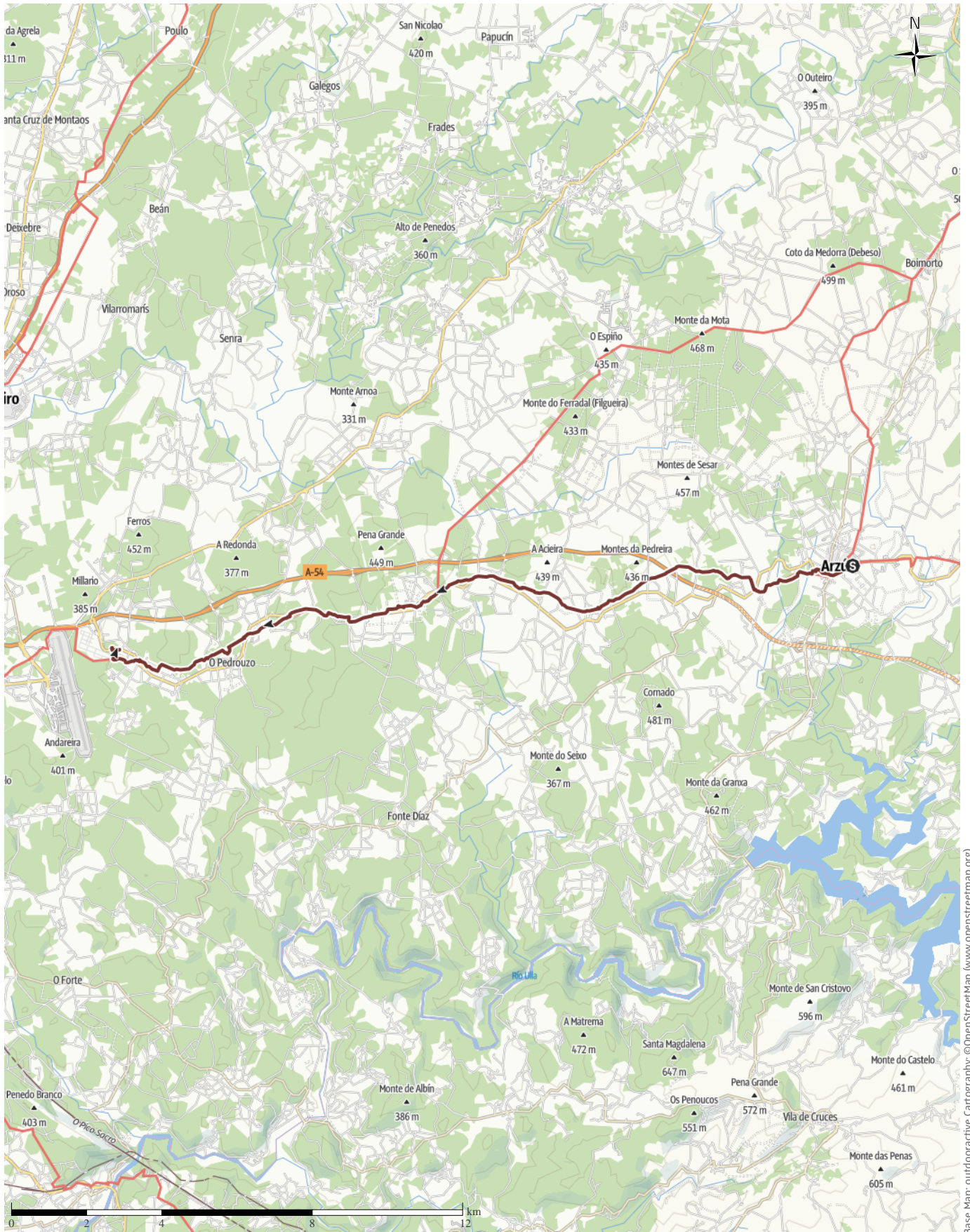


S041 Way of St. James (Camino) - Arzuá to O Amenal

↔ 26.6 km | ⌚ 7:10 h | ↗ 399 m | ↘ 509 m | Difficulty -



Base Map: outdooractive Cartography. ©OpenStreetMap (www.openstreetmap.org)

S041 Way of St. James (Camino) Arzúa to O ...

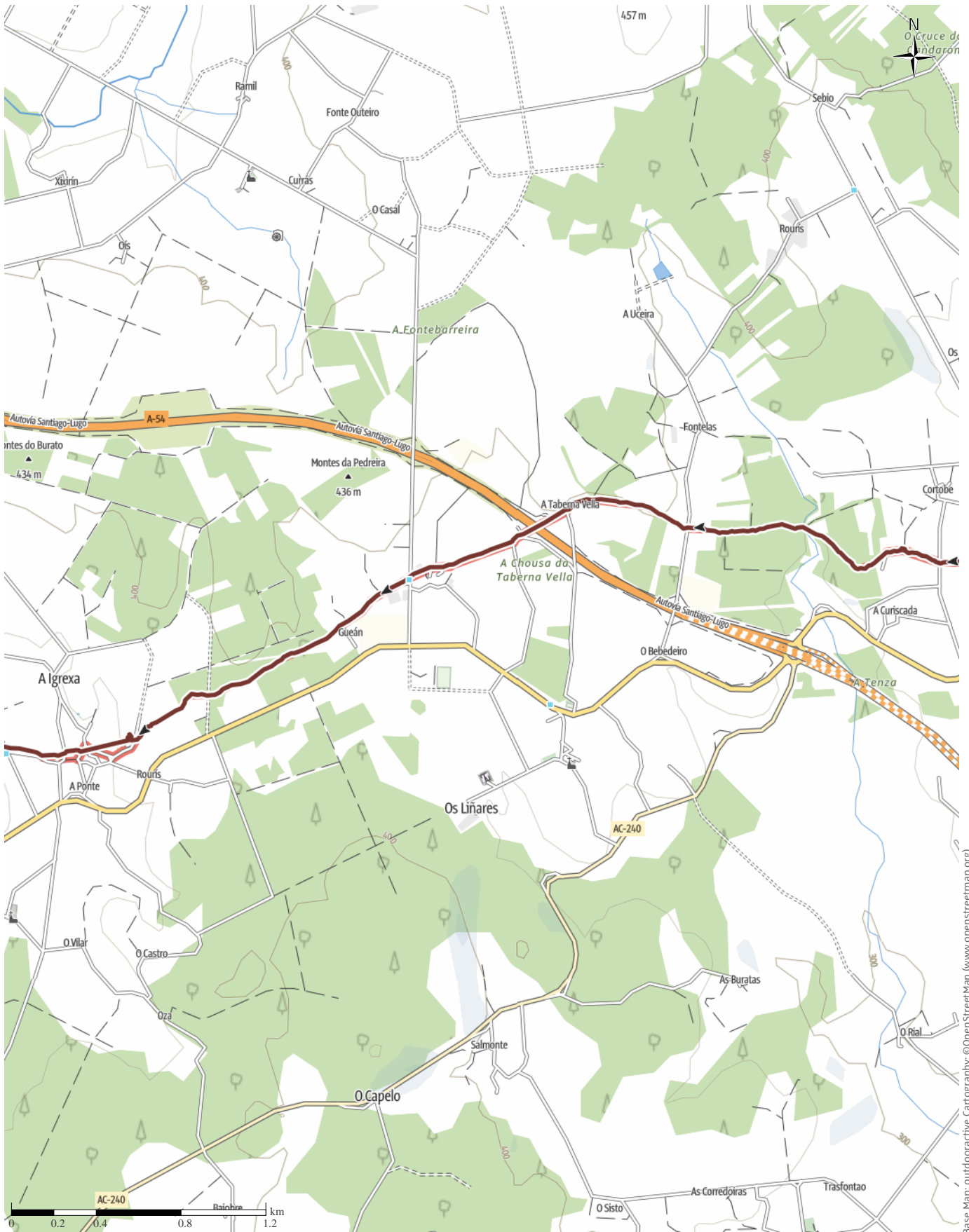
↔ 26.6 km | ⌚ 7:10 h | 📏 399 m | 📏 509 m | Difficulty -



Base Map: outdooractive Cartography. ©OpenStreetMap (www.openstreetmap.org)

S041 Way of St. James (Camino) Arzuza to O ...

↔ 26.6 km | ⌚ 7:10 h | 🏔️ 399 m | 🏔️ 509 m | Difficulty -



Base Map: outdooractive Cartography; ©OpenStreetMap (www.openstreetmap.org)

S041 Way of St. James (Camino) Arzua to O ...

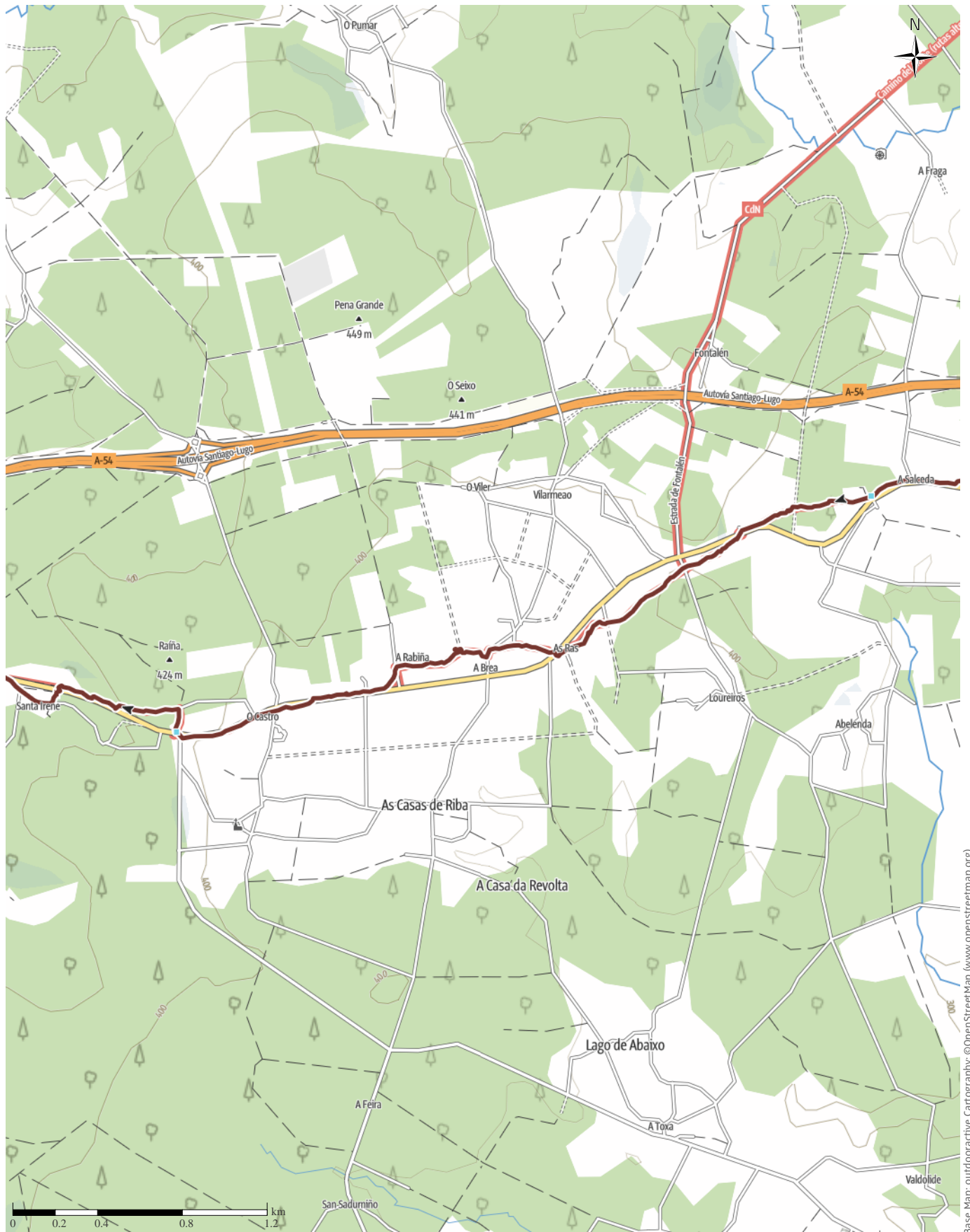
↔ 26.6 km | ⌚ 7:10 h | ▲ 399 m | ▼ 509 m | Difficulty -



Base Map: outdooractive Cartography. ©OpenStreetMap (www.openstreetmap.org)

S041 Way of St. James (Camino) Arzua to O ...

↔ 26.6 km | ⌚ 7:10 h | 🏔️ 399 m | 🏔️ 509 m | Difficulty -



Base Map: outdooractive Cartography. ©OpenStreetMap (www.openstreetmap.org)

S041 Way of St. James (Camino) Arzua to O ...

↔ 26.6 km | ⌚ 7:10 h | 🏔️ 399 m | 📉 509 m | Difficulty -



S041 Way of St. James (Camino) Arzua to O ...

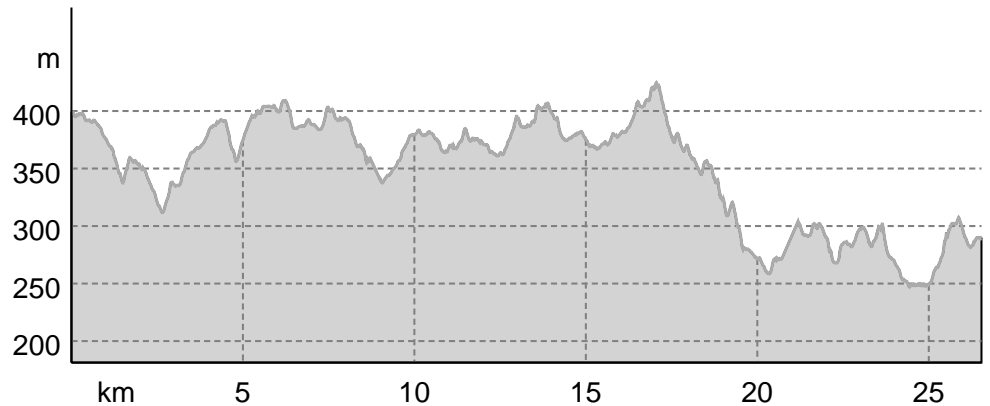
↔ 26.6 km | ⌚ 7:10 h | ▲ 399 m | ▼ 509 m | Difficulty -



Base Map: outdooractive Cartography. ©OpenStreetMap (www.openstreetmap.org)

S041 Way of St. James (Camino) Arzua to O ...

Elevation profile



route data

Pilgrim Walk

Distance ↔ 26.6 km

Duration ⌚ 7:10 h

Ascent ▲ 399 m

Descent ▼ 509 m

Difficulty -

Stamina ●●●●●●

Technique ●●●●●●

Altitude

424 m

247 m

Best time of year

JAN | FEB | MAR
 APR | MAY | JUN
 JUL | AUG | SEP
 OCT | NOV | DEC

Ratings

Authors ●●●●●●

Experience ●●●●●●

Landscape ●●●●●●

Community

More route data



Angus Carrick

Update: January 27, 2024

On the Camino Frances, walking with crowds of pilgrims in the morning followed by a quiet afternoon and the luxury of a swimming pool!

We got up early and had breakfast at a quiet bakery, which featured a rough stone wall with coins pressed into it, before heading out of town. More and more pilgrims overtook us as they joined the route, particularly groups of Spanish without any backpacks, talking loudly or even listening to the radio or having loud video calls! We queued for second breakfast: tortilla and Napolitana, and headed on with the crowds. The way was good underfoot and shady, and at one point we came across an Argentinian playing quiet music displaying sayings on placards. The advantage of

the throng of pilgrims was that we could chat with some of them, including an American lady with an Indian grandfather who grew Darjeeling and whose dream was to set up a real tea room on the Camino. At lunch time, at a crossroads with several restaurants, we discovered a coach waiting for organised pilgrim groups and a monk in a minivan; we had seen both at an earlier coffee stop! Suddenly everyone disappeared, and we were walking in the woods by ourselves. Well, not quite everyone there was a group of Brazilians studying their phones, and two Americans who we chatted to. One of them casually said that it was strange that we hadn't arrived at the next town. We put two and two together, and explained that everyone else had disappeared up the main road at the last crossroads, so that was probably where the town was! After that, we walked through deserted eucalyptus groves, until we found a quiet little bar with a friendly barman who gave us coffee, tuna pie, cake and cold

S041 Way of St. James (Camino) Arzua to O ...

drinks. From there it wasn't far, with a hundred meters on a busy road to a pleasant little hostel with a swimming pool. After a swim we relaxed in the sun, we settled down to website/diary updating.

Takeaway route for iPhone and Android



Scan QR code, save this route offline, share with friends and more...

Website

<https://out.ac/IPvPKX>

S041 Way of St. James (Camino) Arzua to O ...




















Photo: Angus Carrick, Community

Legend









Topography

	Wood, forest
	Moor, swamp, marsh
	Heath
	Residential area with single building
	Industrial area with single building
	Cemetery
	Golf course
	Sportsfield, stadium
	Stadium
	Open-air pool
	Vineyard
	Petrograph
	Country border
	State border
	District border
	Contour line
	Special use area
	Nature reserve











Topographic signs

	Summit cross
	Elevation point
	Rock
	Cave
	Church
	Chapel
	Cemetery
	Palace/Castle
	Abbey
	Monument
	Ruin
	Mine
	Cairn
	Broadcasting tower
	Windwheel
	Water-/windmill
	Viewpoint

Road and track

	Motorway
	Highway
	Statal road
	Road
	Main agricultural road
	Agricultural road
	Trail
	Via Ferrata

Lifts and railway

	Ropeway lift
	Gondola lift
	Chairlift
	Ski-, draglift
	Aerial ropeways
	Railway
	Suburban train
	Subway
	Tram
	Railway station