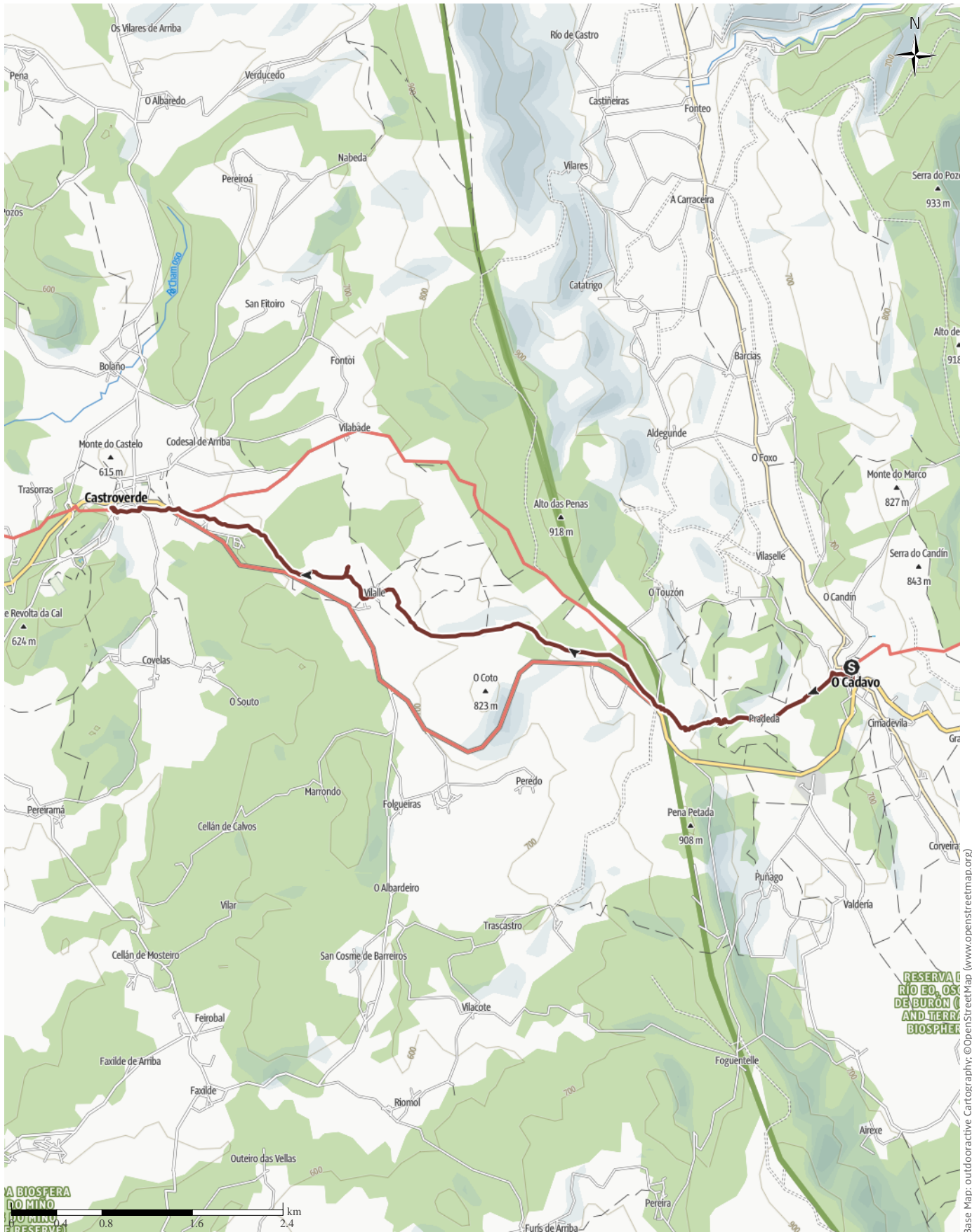


S037 Way of St. James (Camin) O Cádavo to Casterverde (and by bus to Lugo)

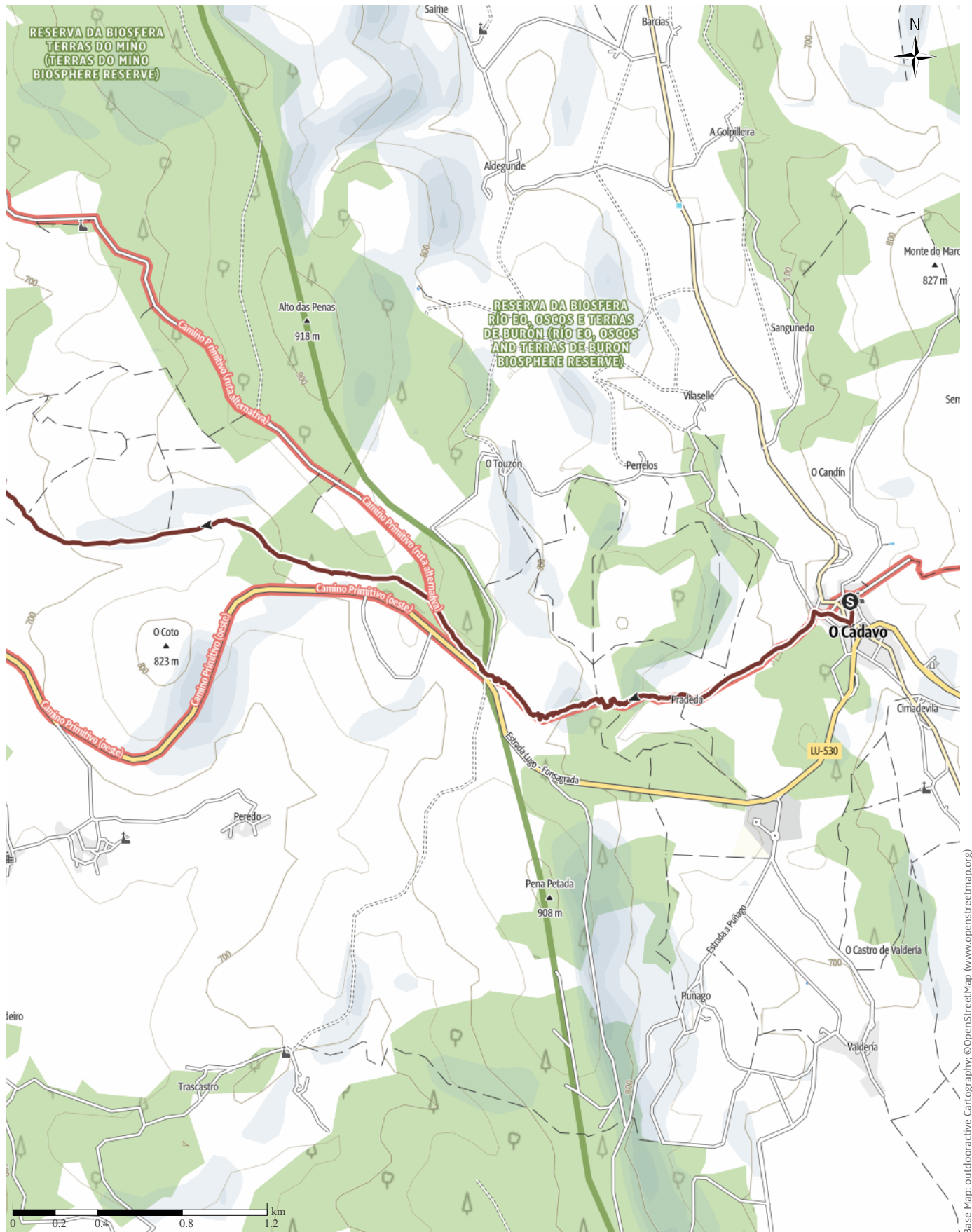
↔ 9.2 km | ⌚ 2:33 h | ⚡ 172 m | ⚡ 303 m | Difficulty -



Base Map: outdooractive Cartography. ©OpenStreetMap (www.openstreetmap.org)

S037 Way of St. James (Camin) O Cádavo to ...

↔ 9.2 km | ⌚ 2:33 h | 📏 172 m | 📏 303 m | Difficulty -



S037 Way of St. James (Camin) O Cádavo to ...

↔ 9.2 km

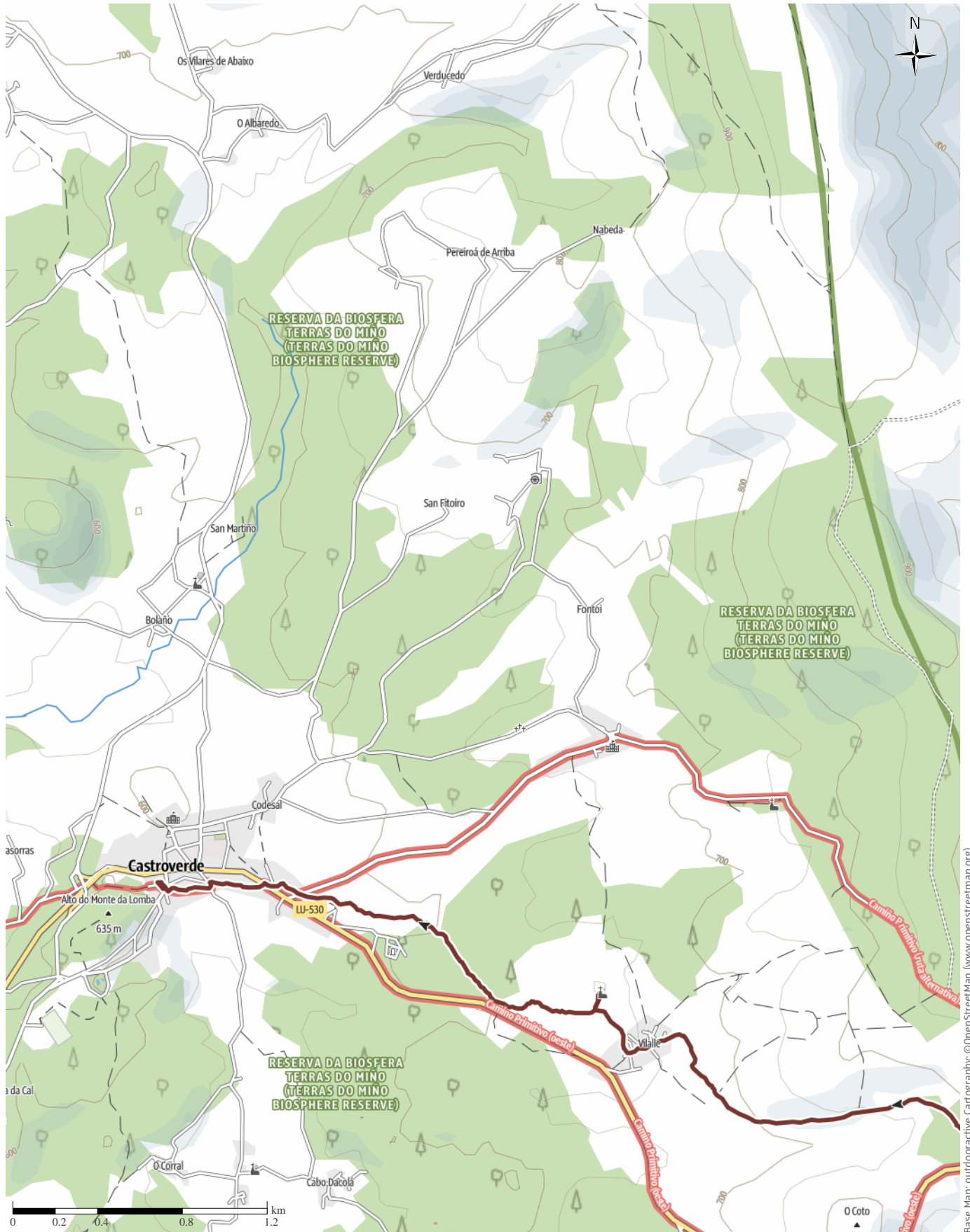
🕒 2:33 h

▲ 172 m

▼ 303 m

Difficulty

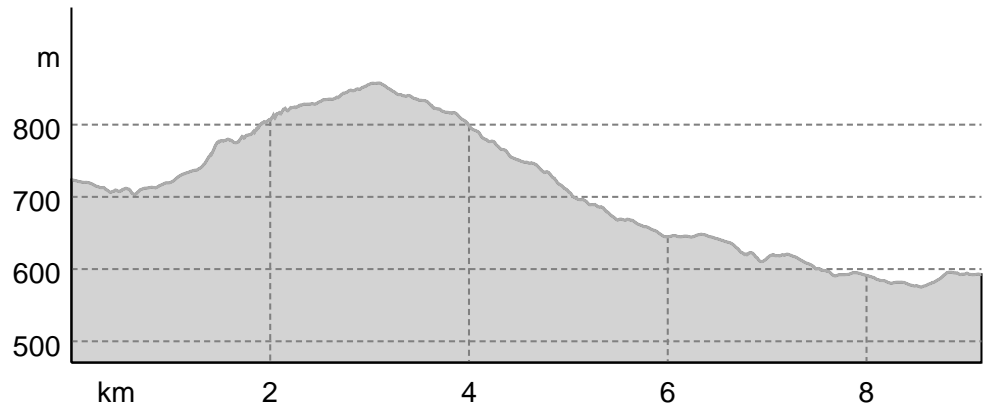
-



Base Map: outdooractive Cartography; ©OpenStreetMap (www.openstreetmap.org)

S037 Way of St. James (Camin) O Cádavo to ...

Elevation profile



route data

Pilgrim Walk

Distance	↔	9.2 km
Duration	🕒	2:33 h
Ascent	⬆️	172 m
Descent	⬇️	303 m

Difficulty: -

Stamina: ●●●●●●

Technique: ●●●●●●

Altitude: 858 m / 575 m

Best time of year

- JAN | FEB | MAR
- APR | MAY | JUN
- JUL | AUG | SEP
- OCT | NOV | DEC

Ratings

Authors: ●●●●●●

Experience: ●●●●●●

Landscape: ●●●●●●

Community: ●●●●●●

More route data



Angus Carrick

Update: January 05, 2024

This was a long stage between O Cádavo and Lugo so we walked to Castroverde and got a bus to Lugo, the largest city on the Camino Primitivo, which is famous for its Roman wall and the Cathedral of Santa María. We set the alarm for six in the morning, had a quick breakfast and went off at first light. We had intended to take an alternative to the main camino, but missed it somehow, which was lucky because we got to Castroverde quickly on a mixture of newly prepared tracks and old walled paths. Once there, we had coffee with fellow pilgrims and got a stamp from the council office, but more interestingly a stamp from the photo shop where the lady then opened the church for us and showed us around. Santiago (Saint James) is also the

patron saint of Castroverde, and in the church there was a statue of him on horseback putting muslims to the sword. This statue is carried around the town by six men on his saint's day. We made our way to the bus stop by the pizza bar and had coffee and chocolate pastry, before squeezing onto a packed bus to Lugo. We were glad we had taken the bus when we saw the long busy road the bus took through built up areas to get to the edge of the old town, and we got there just in time for Sue to go to mass and Angus to check out the tourist office and sit in the shade to do some planning. After that, we went together to the exhibition above the tourist office about the origins of the town, its roman walls and its history to the modern day. Hungry after all this activity, we found a pizza restaurant, a rarity in this part of the world and enjoyed a meal. Thus strengthened, we walked round the 2km on top of the walls on a broad track, meeting Monika, an Estonian lady we had met earlier on the Camino. We had been

S037 Way of St. James (Camin) O Cádavo to ...

wondering what had happened to each other, and so we caught up on our stories! Then time for a coffee and cider before taking an audio tour of the Cathedral, a fascinating place with it's own unique style. Deciding that we had done enough sight seeing, we headed down to our very basic room in a hostel by the roman bridge. In the evening we went for a stroll to buy some provisions and do some Qi Gung exercises, ate a delicious supper of cold left overs and collapsed to sleep.

Takeaway route for iPhone and Android



Scan QR code, save this route offline, share with friends and more...

Website

<https://out.ac/IPgkea>

S037 Way of St. James (Camin) O Cádavo to ...




















Photo: Angus Carrick, Community

Legend









Topography

	Wood, forest
	Moor, swamp, marsh
	Heath
	Residential area with single building
	Industrial area with single building
	Cemetery
	Golf course
	Sportsfield, stadium
	Stadium
	Open-air pool
	Vineyard
	Petrograph
	Country border
	State border
	District border
	Contour line
	Special use area
	Nature reserve











Topographic signs

	Summit cross
	Elevation point
	Rock
	Cave
	Church
	Chapel
	Cemetery
	Palace/Castle
	Abbey
	Monument
	Ruin
	Mine
	Cairn
	Broadcasting tower
	Windwheel
	Water-/windmill
	Viewpoint

Road and track

	Motorway
	Highway
	Statal road
	Road
	Main agricultural road
	Agricultural road
	Trail
	Via Ferrata

Lifts and railway

	Ropeway lift
	Gondola lift
	Chairlift
	Ski-, draglift
	Aerial ropeways
	Railway
	Suburban train
	Subway
	Tram
	Railway station