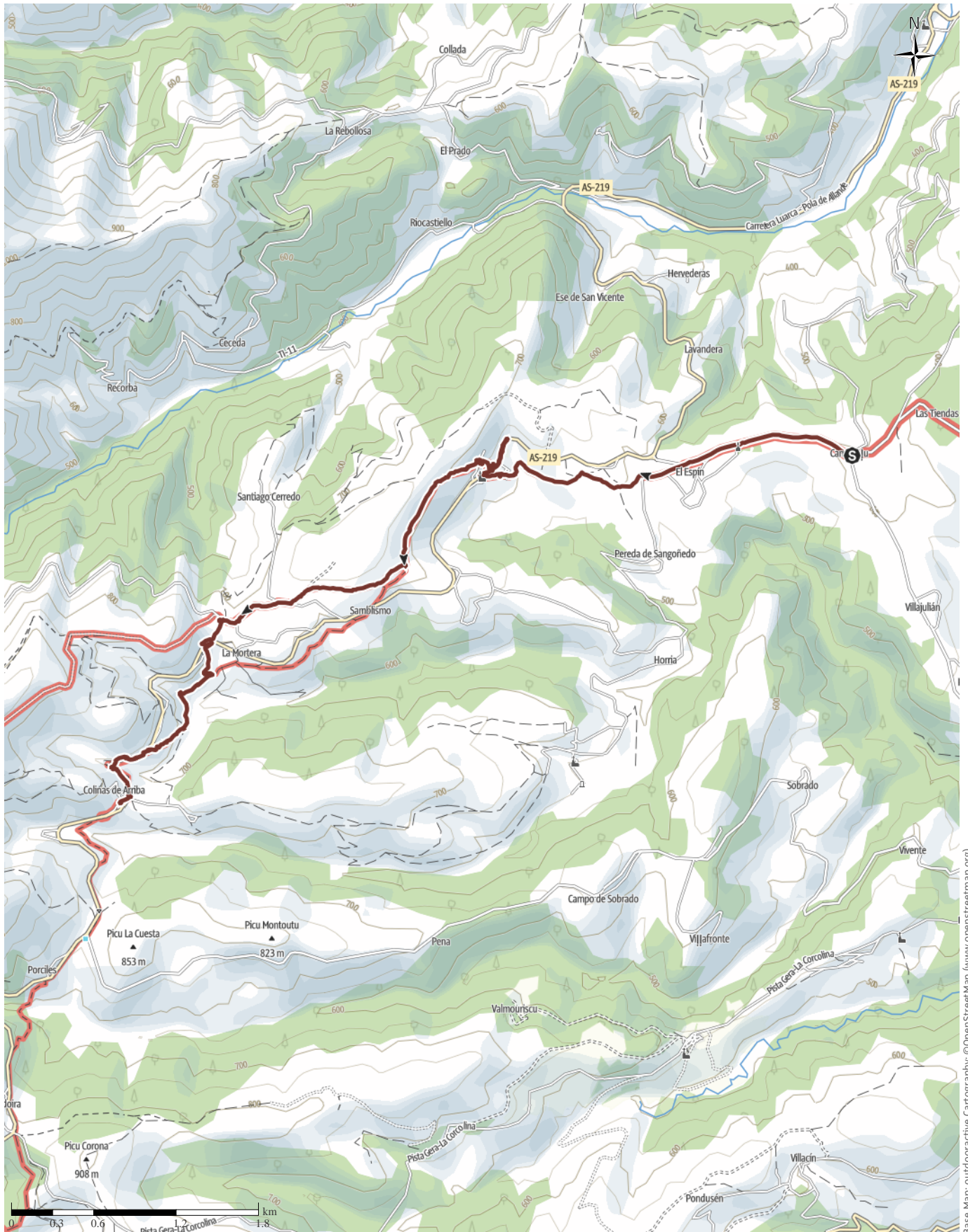


## S32 Way of St. James (Camino) Campiellu to Colinas de Arriba

↔ 10.2 km | ⌚ 3:22 h | 📏 257 m | 📏 111 m | Difficulty -



Base Map: outdooractive Cartography; ©OpenStreetMap (www.openstreetmap.org)

## S32 Way of St. James (Camino) Campiellu to ...

↔ 10.2 km

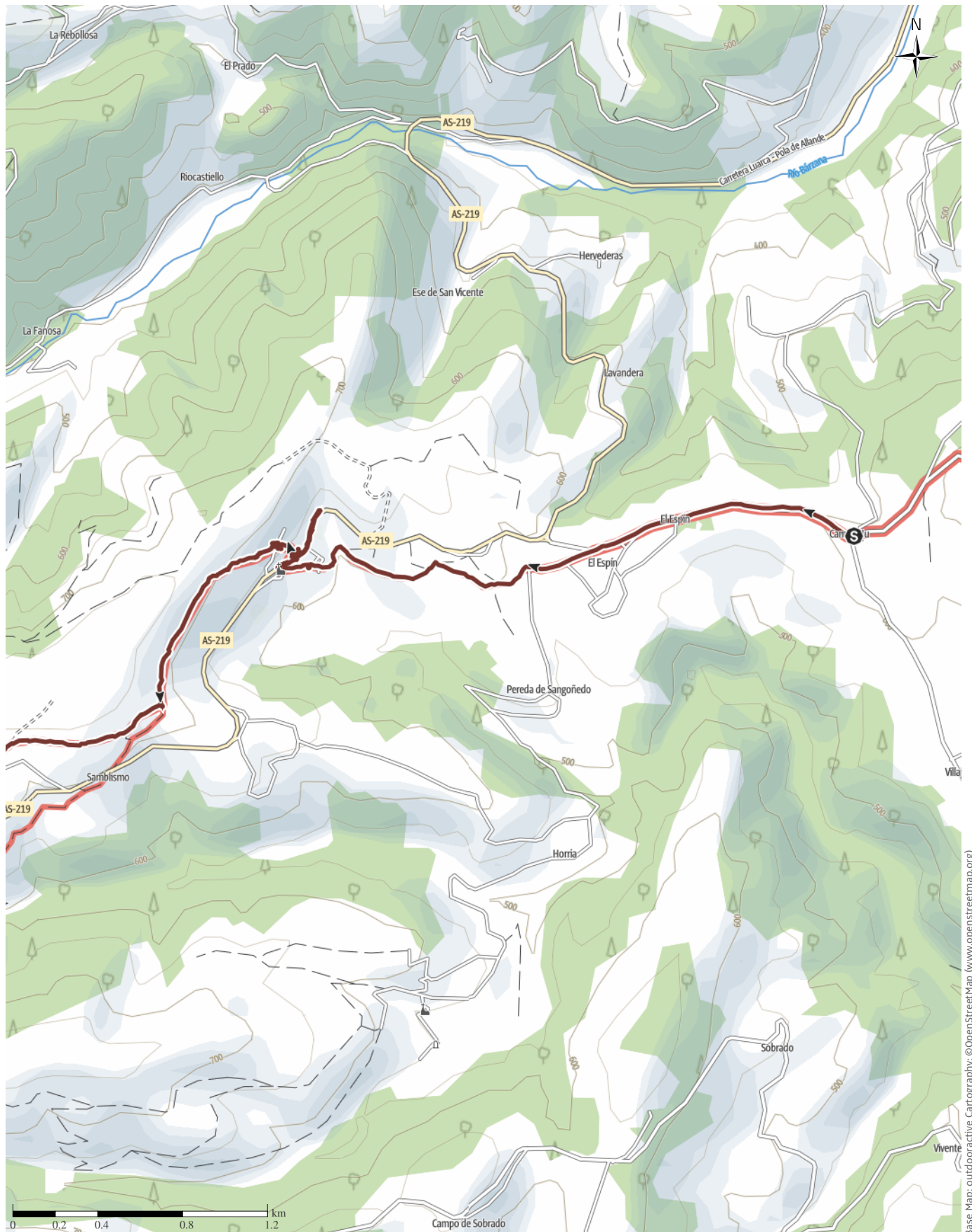
⌚ 3:22 h

▲ 257 m

▼ 111 m

Difficulty

-





## S32 Way of St. James (Camino) Campiellu to ...

↔ 10.2 km

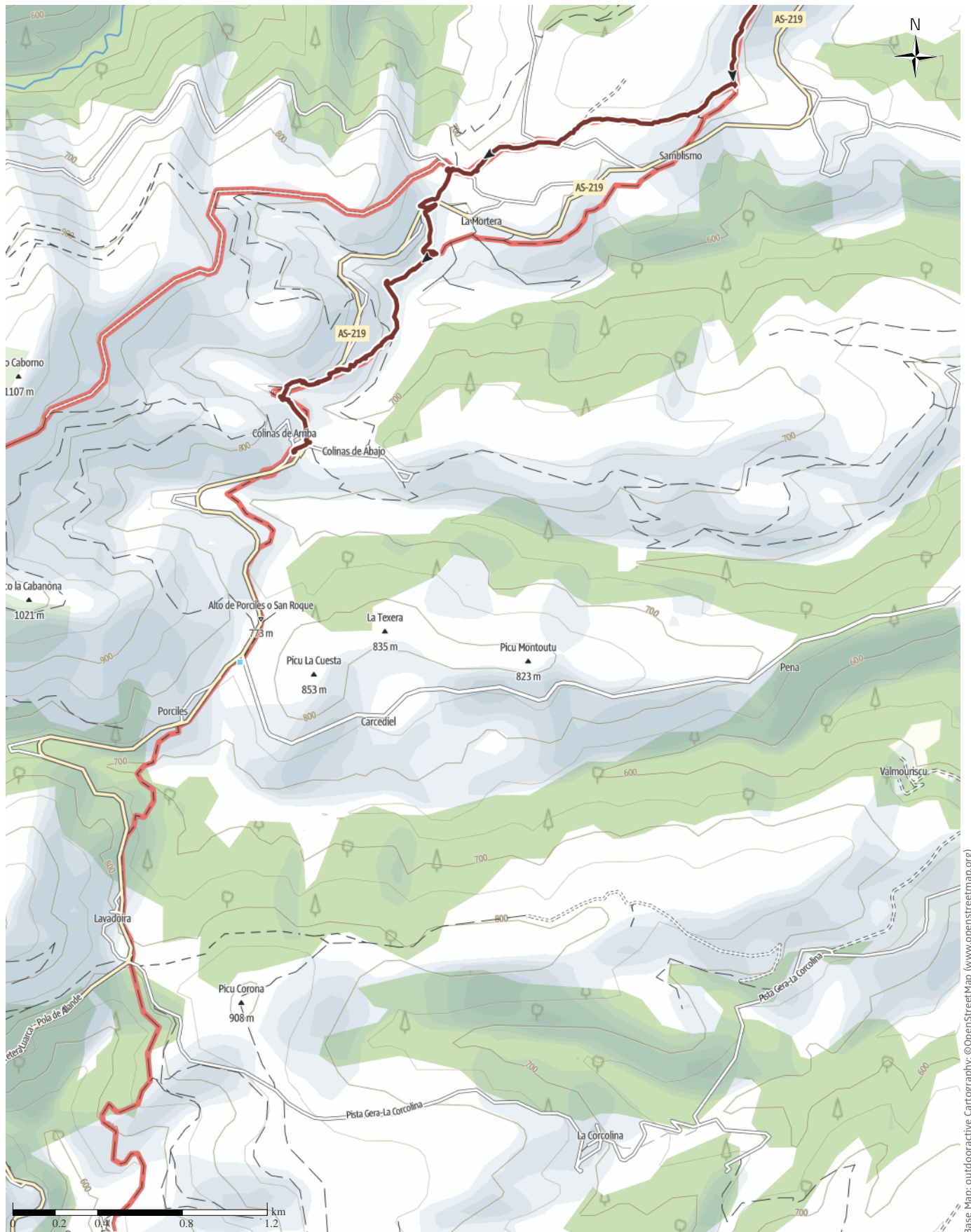
🕒 3:22 h

⬆️ 257 m

⬆️ 111 m

Difficulty

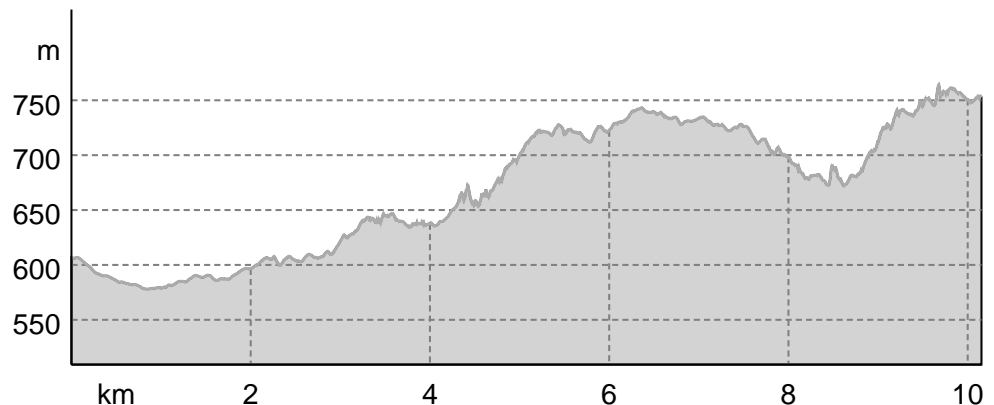
-



Base Map: outdooractive Cartography; ©OpenStreetMap (www.openstreetmap.org)

## S32 Way of St. James (Camino) Campiellu to ...

### Elevation profile



### route data

#### Pilgrim Walk

Distance ↔ 10.2 km

Duration ⌚ 3:22 h

Ascent ▲ 257 m

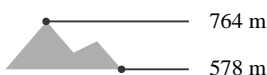
Descent ▼ 111 m

Difficulty -

Stamina ●●●●●●

Technique ●●●●●●

Altitude



### Best time of year

JAN | FEB | MAR  
APR | MAY | JUN  
JUL | AUG | SEP  
OCT | NOV | DEC

### Ratings

#### Authors

Experience ●●●●●●

Landscape ●●●●●●

#### Community

### More route data



#### Angus Carrick

Update: November 24, 2023

For more information, see [Angus&Sue's Website](#).

A short day in preparation for the Hospitales route, rumoured to be difficult. An afternoon resting in a modern hostel with pleasant company.

We started the day with a lie-in in bed until the other pilgrims had left, and then had a leisurely breakfast in the Albergue Ricardo, where Ricardo himself came in to wish us well! We set out to Borres where we discovered one albergue was full and the other, some distance away would only open in the afternoon, if at all, so Sue phoned the Albergue at Colinas de Arriba and reserved places. A group hiding from the rain in a bus shelter explained to us that they were waiting for a private bus and could give us a lift, but we decided to push on. Soon after Borres we had coffee and chocolate from the famous Borres Vending machine - an ideal place for

a coffee or soft drink before starting on the Hospitales route! We arrived at the sign indicating the two options, down the valley or up into the hills, and so we set off on the Hospitales route! After the first, relatively easy part of the Hospitales route, we dropped down back to the main camino to find the hostel we had booked. On the way, we followed some old ways between old walls, and came across a part of the dry-stone wall under repair, letting us see how it was constructed. Arriving at the hostel, we were greeted by some young people we had met before, were shown our rooms and had a large sandwich. We spent the afternoon relaxing and writing up our diaries and websites. The hostel was modern and the people welcoming, and is to be recommended.

For more photos, see [Angus&Sue's website!](#)

### Takeaway route for iPhone and Android



Scan QR code, save this route offline, share with friends and more...

Website

<https://out.ac/IPHIs4>

## S32 Way of St. James (Camino) Campiellu to ...



Start of the Hospitales section

Photo: Angus Carrick, Community




















## S32 Way of St. James (Camino) Campiellu to ...

### Legend









#### Topography

	Wood, forest
	Moor, swamp, marsh
	Heath
	Residential area with single building
	Industrial area with single building
	Cemetery
	Golf course
	Sportsfield, stadium
	Stadium
	Open-air pool
	Vineyard
	Petrograph
	Country border
	State border
	District border
	Contour line
	Special use area
	Nature reserve











#### Topographic signs

	Summit cross
	Elevation point
	Rock
	Cave
	Church
	Chapel
	Cemetery
	Palace/Castle
	Abbey
	Monument
	Ruin
	Mine
	Cairn
	Broadcasting tower
	Windwheel
	Water-/windmill
	Viewpoint

#### Road and track

	Motorway
	Highway
	Statat road
	Road
	Main agricultural road
	Agricultural road
	Trail
	Via Ferrata

#### Lifts and railway

	Ropeway lift
	Gondola lift
	Chairlift
	Ski-, draglift
	Aerial ropeways
	Railway
	Suburban train
	Subway
	Tram
	Railway station