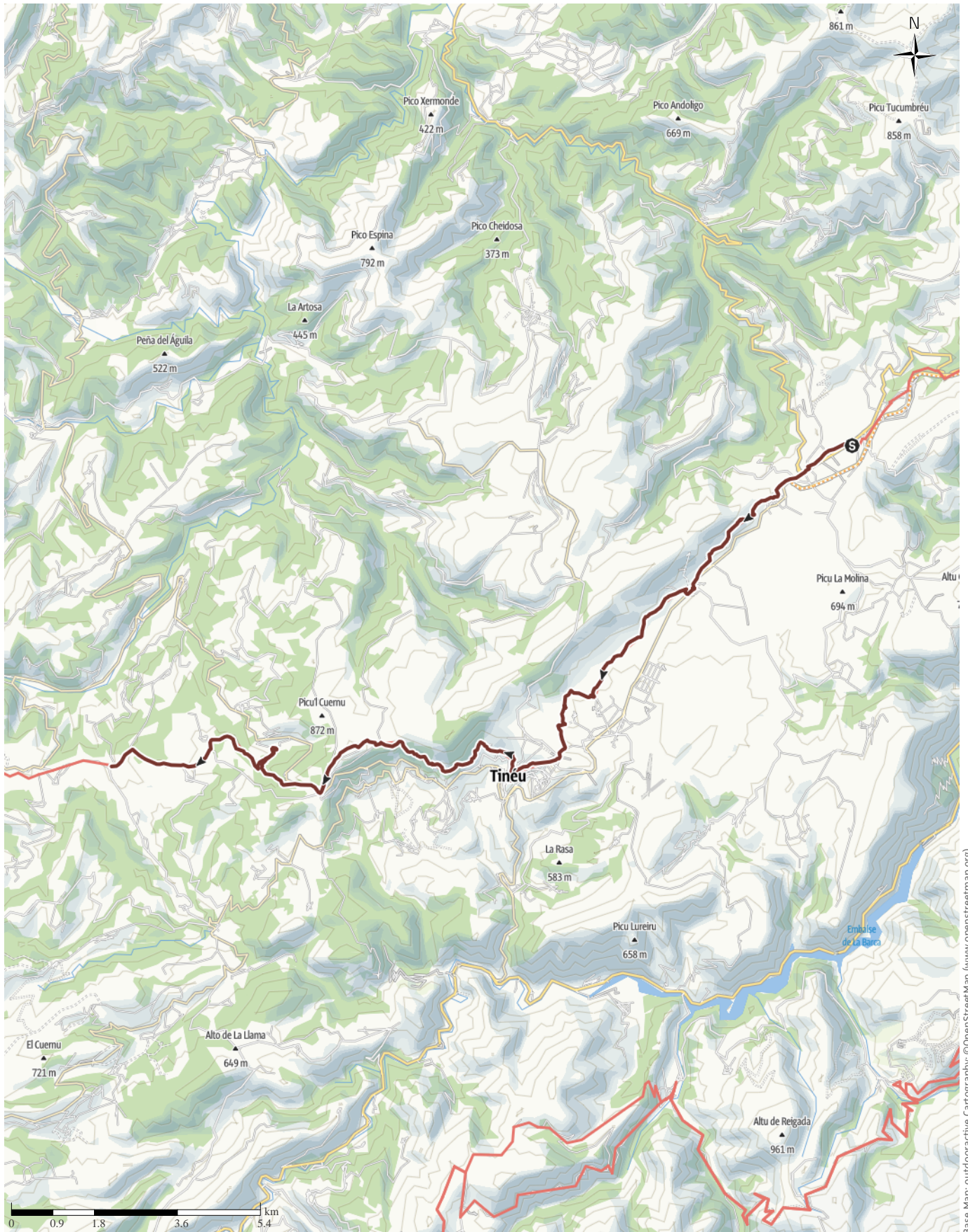


## S31 Way of St. James (Camino) Bodenaya to Campiellu

↔ 30.2 km | ⌚ 9:41 h | ▲ 611 m | ▼ 640 m | Difficulty -



# S31 Way of St. James (Camino) Bodenaya to ...

↔ 30.2 km

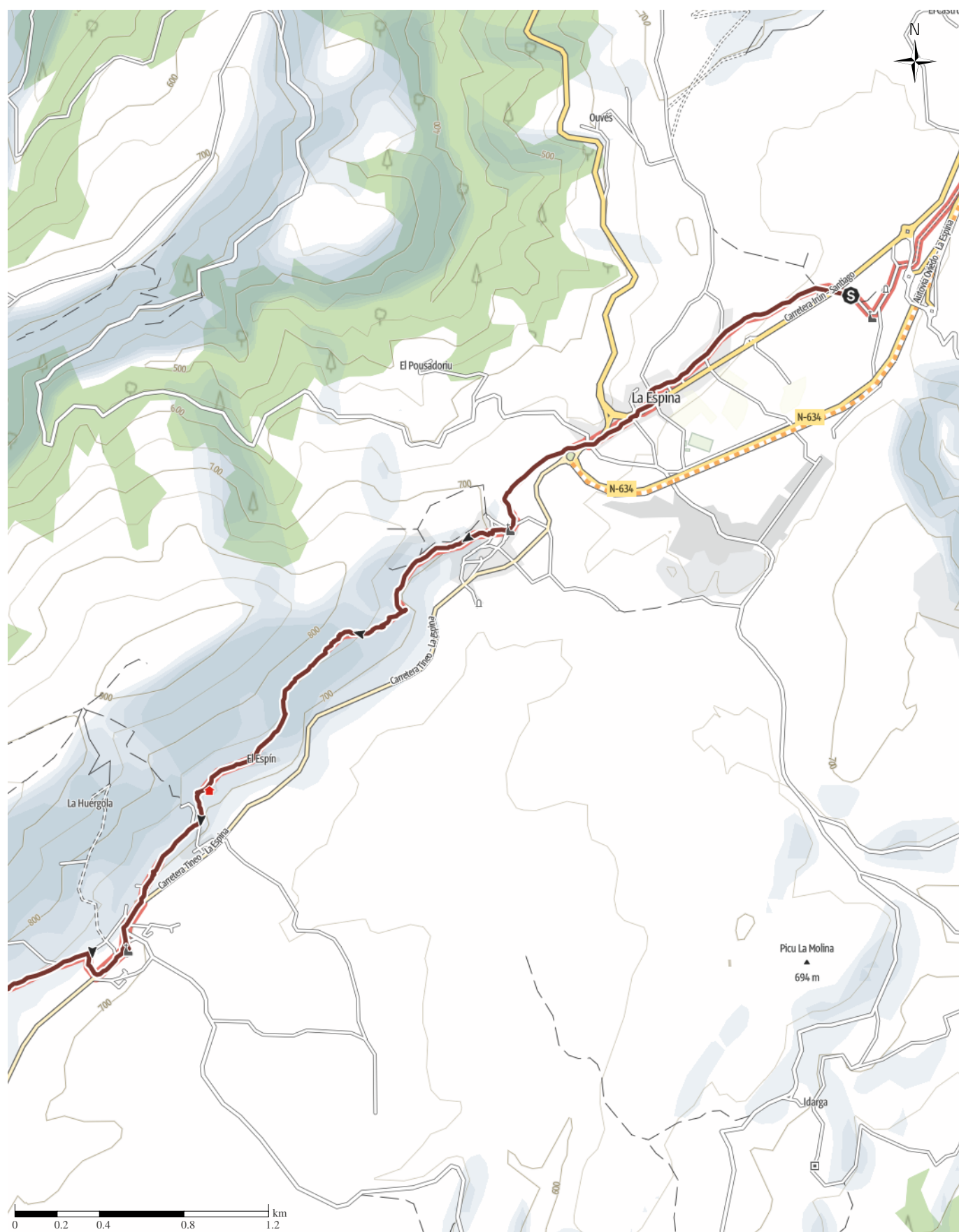
🕒 9:41 h

⬆️ 611 m

⬆️ 640 m

Difficulty

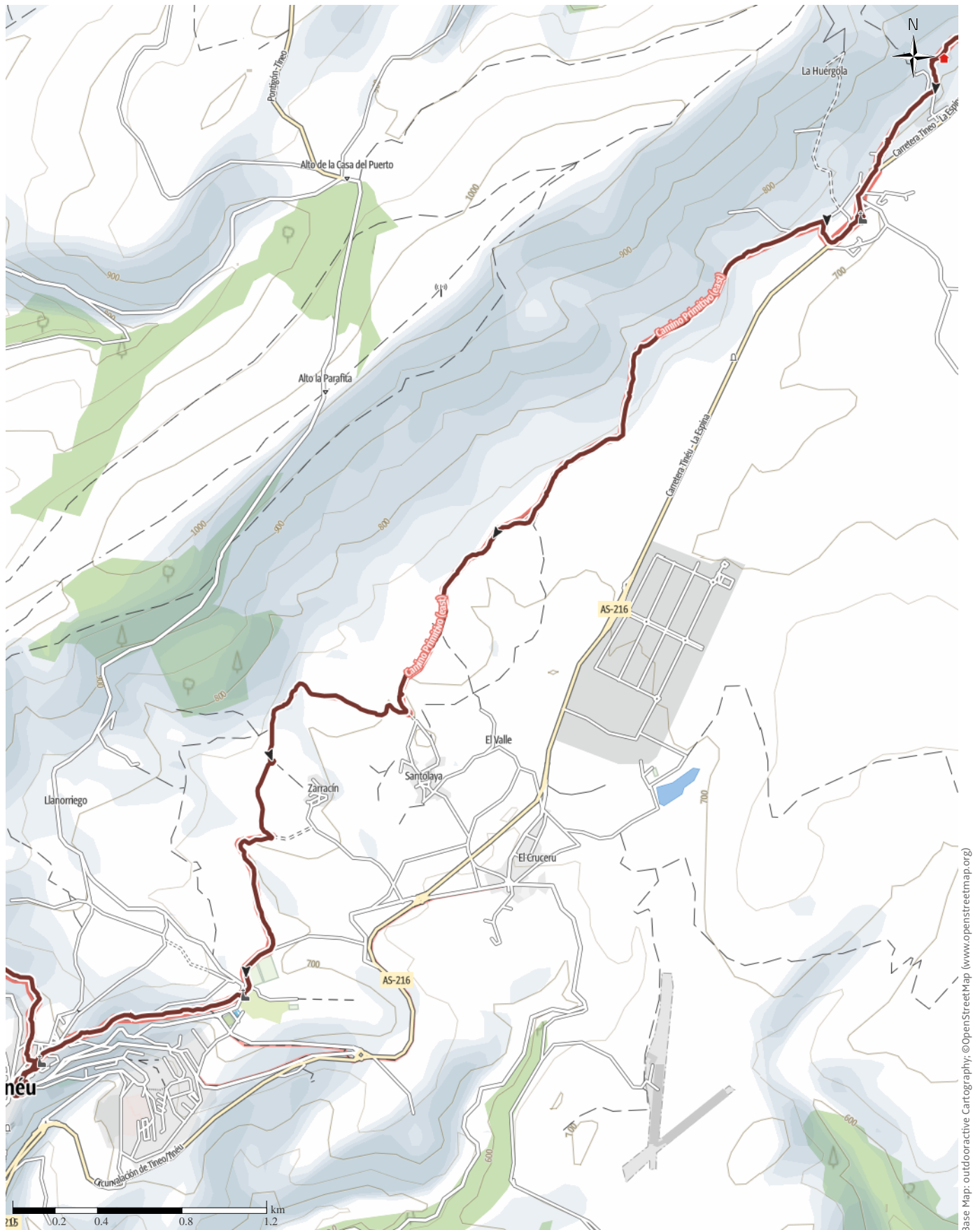
-





# S31 Way of St. James (Camino) Bodenaya to ...

↔ 30.2 km | ⌚ 9:41 h | 🏔 611 m | 🏔 640 m | Difficulty -



Base Map: outdooractive Cartography; ©OpenStreetMap (www.openstreetmap.org)

# S31 Way of St. James (Camino) Bodenaya to ...

↔ 30.2 km

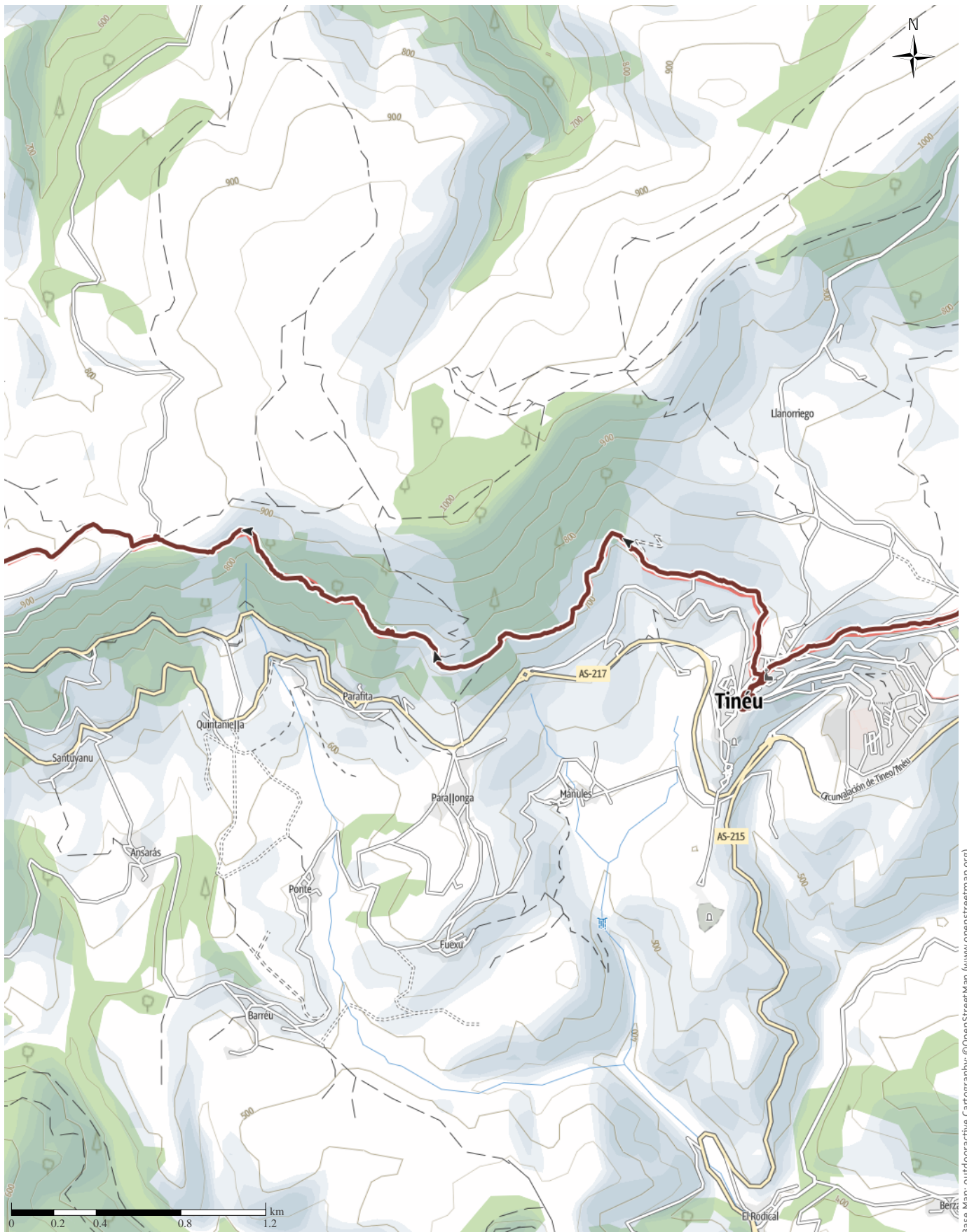
🕒 9:41 h

⬆️ 611 m

⬆️ 640 m

Difficulty

-



Base Map: outdooractive Cartography; ©OpenStreetMap (www.openstreetmap.org)



## S31 Way of St. James (Camino) Bodenaya to ...

↔ 30.2 km

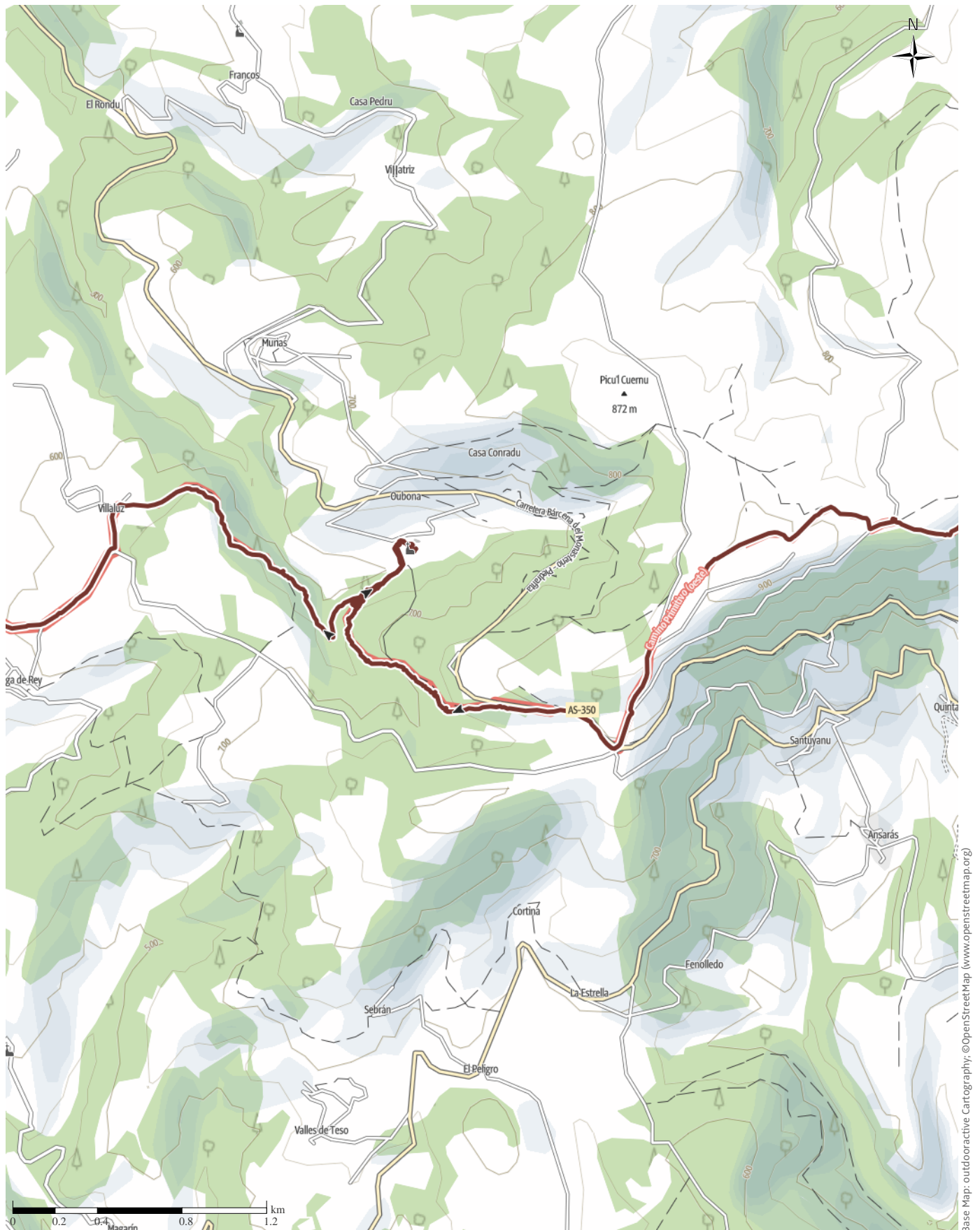
🕒 9:41 h

⬆️ 611 m

⬆️ 640 m

Difficulty

-



## S31 Way of St. James (Camino) Bodenaya to ...

↔ 30.2 km

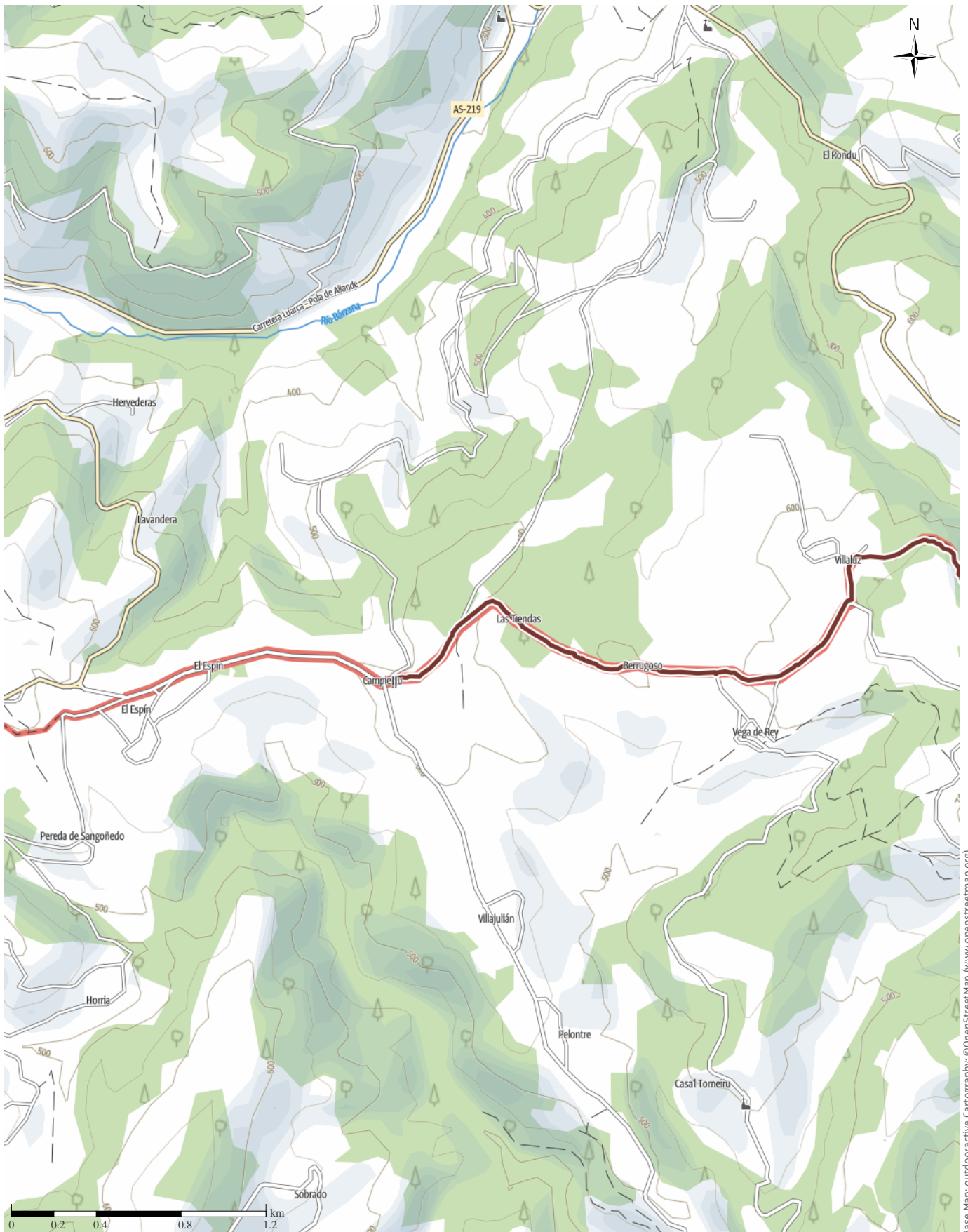
🕒 9:41 h

⬆️ 611 m

⬆️ 640 m

Difficulty

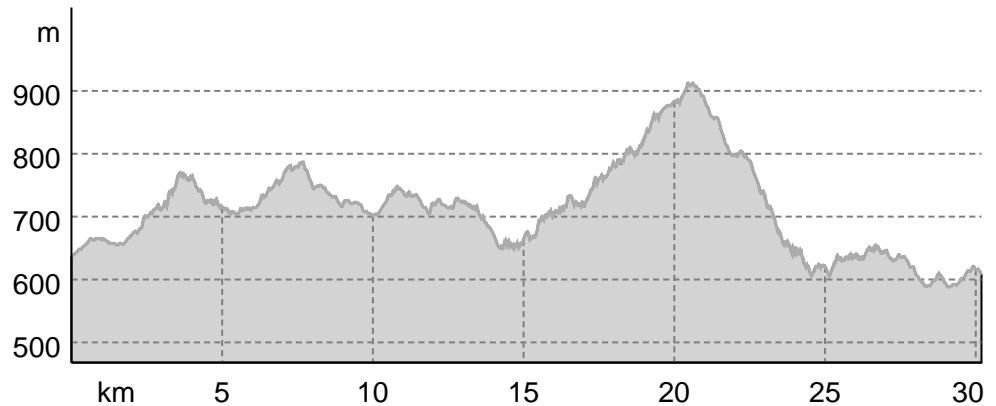
-



Base Map: outdooractive Cartography; ©OpenStreetMap (www.openstreetmap.org)

## S31 Way of St. James (Camino) Bodenaya to ...

### Elevation profile



### route data

#### Pilgrim Walk

Distance ↔ 30.2 km

Duration ⌚ 9:41 h

Ascent ▲ 611 m

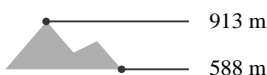
Descent ▼ 640 m

Difficulty -

Stamina ●●●●●

Technique ●●●●●

Altitude



### Best time of year

JAN | FEB | MAR  
APR | MAY | JUN  
JUL | AUG | SEP  
OCT | NOV | DEC

### Ratings

#### Authors

Experience ●●●●●

Landscape ●●●●●

#### Community

### More route data



#### Angus Carrick

Update: November 24, 2023

For more information, see

Angus&Sue's website

!Over hillsides dotted with wind turbines along tracks, old and new to Tineo. Then along ancient paths with cartwheel ruts worn into the stone, a ruined monastery, ending with a long section on roads.

The day started by being woken up to the sound of pleasant music, followed by a hearty communal breakfast, and to discover our wet and dirty clothes had been washed, dried and folded over night. We said our farewells to the host and hostess, David and Celia, and headed out into the morning sun. The hillsides were dotted with wind turbines to capture energy from this windy region, and we followed tracks, old and new, winding up the hillside with the countryside distant mountains and even glimpses of the ocean spreading

beneath us. The day continued with old ways past ruined mills on wooded hillsides. We made it to Tineo, a large collection of houses on a promontory, for a delicious hamburger lunch, and continued up the hillsides. In the afternoon we watched rain-squalls moving across the distance, until one of them landed on us and we had to put on our waterproofs for a short time. The paths were clearly very ancient, with cartwheel ruts worn into the stone paths. We went down to look at a ruined monastery, and after that the day started to get longer as we trudged through the forest, and then onto roads with cars going by and no sign of a hostel. An hour or so later - about 19:30 we limped into the hostel/bar/shop just before it closed and managed to get a private room in a well equipped hostel.

For more photos, see Angus&Sue's website

### Takeaway route for iPhone and Android

## S31 Way of St. James (Camino) Bodenaya to ...



Scan QR code, save this route  
offline, share with friends and  
more...

Website

<https://out.ac/IPH03H>



## S31 Way of St. James (Camino) Bodenaya to ...



Mirador De Letizia

Photo: Angus Carrick, Community


















## S31 Way of St. James (Camino) Bodenaya to ...

### Legend









#### Topography

	Wood, forest
	Moor, swamp, marsh
	Heath
	Residential area with single building
	Industrial area with single building
	Cemetery
	Golf course
	Sportsfield, stadium
	Stadium
	Open-air pool
	Vineyard
	Petrograph
	Country border
	State border
	District border
	Contour line
	Special use area
	Nature reserve











#### Topographic signs

	Summit cross
	Elevation point
	Rock
	Cave
	Church
	Chapel
	Cemetery
	Palace/Castle
	Abbey
	Monument
	Ruin
	Mine
	Cairn
	Broadcasting tower
	Windwheel
	Water-/windmill
	Viewpoint

#### Road and track

	Motorway
	Highway
	Statat road
	Road
	Main agricultural road
	Agricultural road
	Trail
	Via Ferrata

#### Lifts and railway

	Ropeway lift
	Gondola lift
	Chairlift
	Ski-, draglift
	Aerial ropeways
	Railway
	Suburban train
	Subway
	Tram
	Railway station