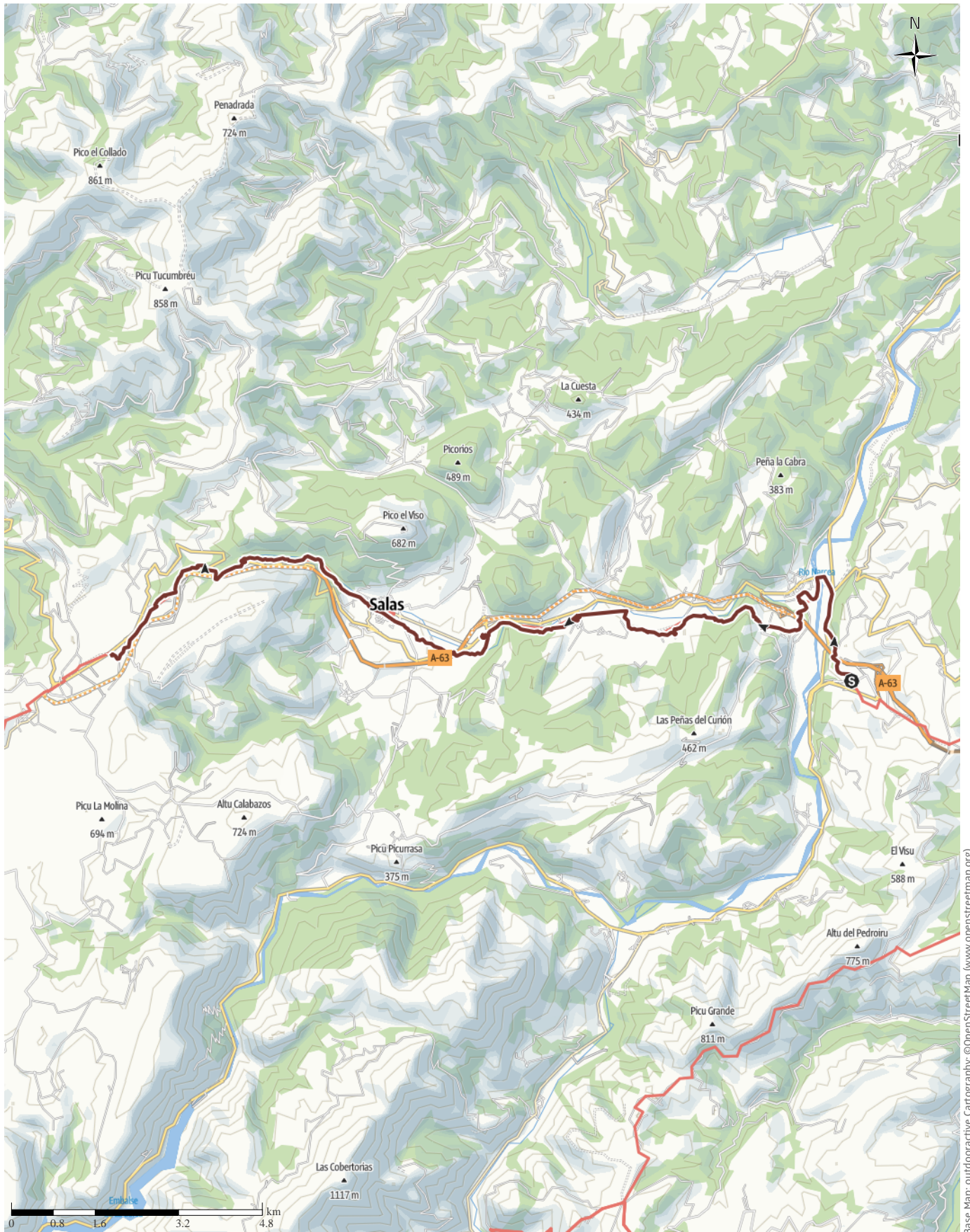


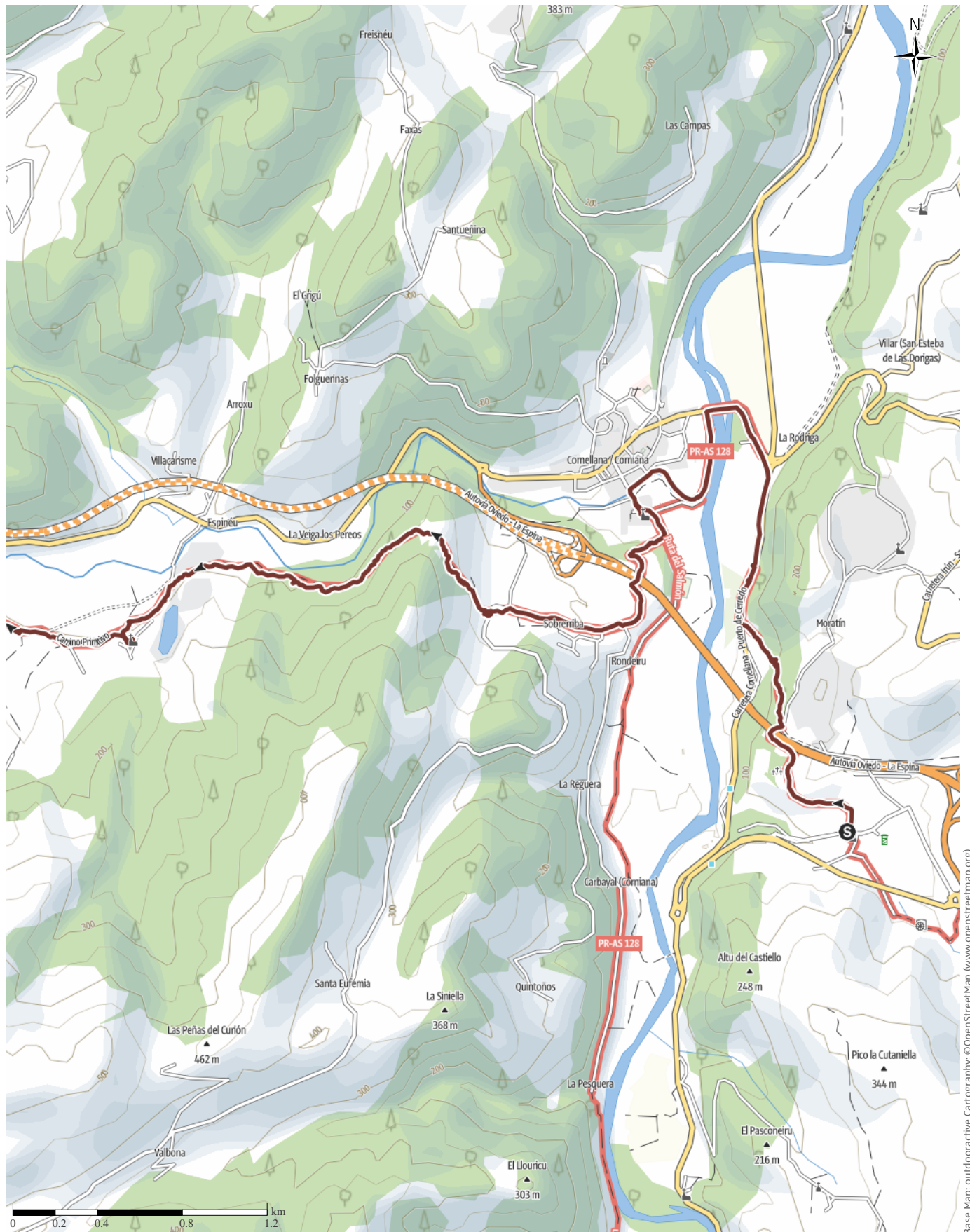
S30 Way of St. James (Camino) Doriga to Bodenaya

↔ 28.5 km | ⌚ 9:21 h | ⬆️ 756 m | ⬆️ 234 m | Difficulty -



S30 Way of St. James (Camino) Doriga to Bodenaya

↔ 28.5 km | ⌚ 9:21 h | 🏔️ 756 m | 📉 234 m | Difficulty -



S30 Way of St. James (Camino) Doriga to Bodenaya

↔ 28.5 km

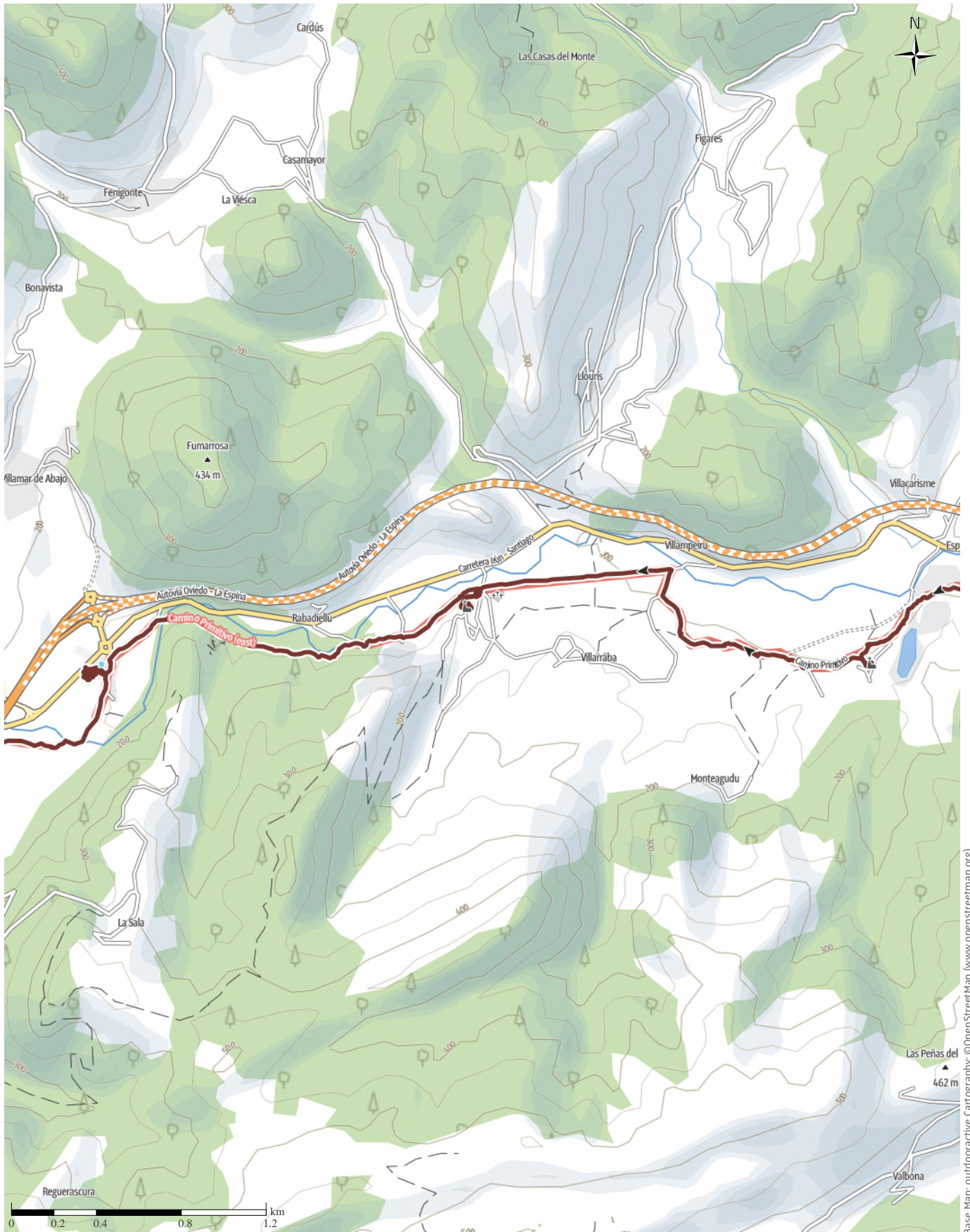
🕒 9:21 h

▲ 756 m

▼ 234 m

Difficulty

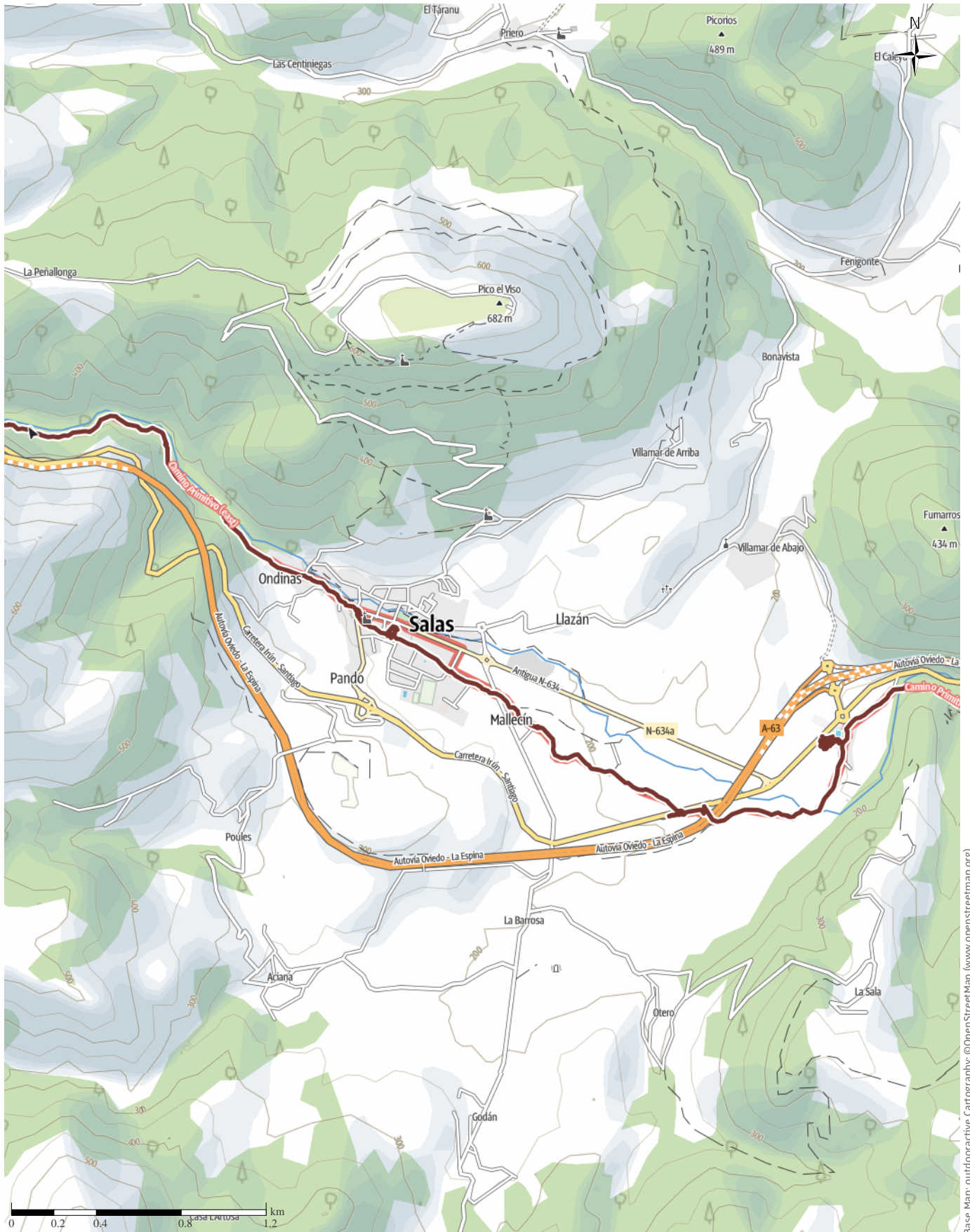
-



Base Map: outdooractive Cartography. ©OpenStreetMap (www.openstreetmap.org)

S30 Way of St. James (Camino) Doriga to Bodenaya

↔ 28.5 km | ⌚ 9:21 h | 🏔️ 756 m | 📉 234 m | Difficulty -



Base Map: outdooractive Cartography. ©OpenStreetMap (www.openstreetmap.org)

S30 Way of St. James (Camino) Doriga to Bodenaya

↔ 28.5 km

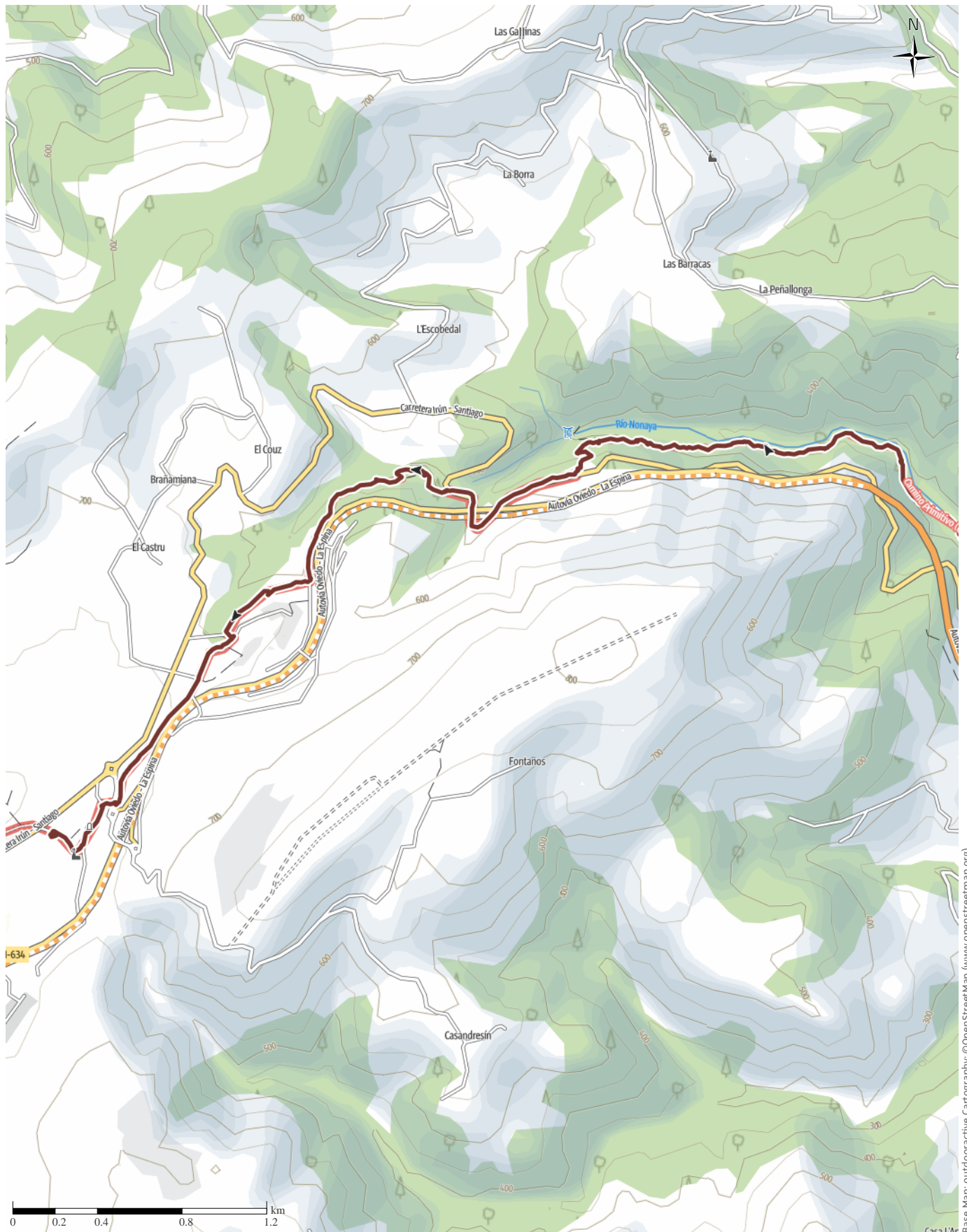
🕒 9:21 h

⬆️ 756 m

⬆️ 234 m

Difficulty

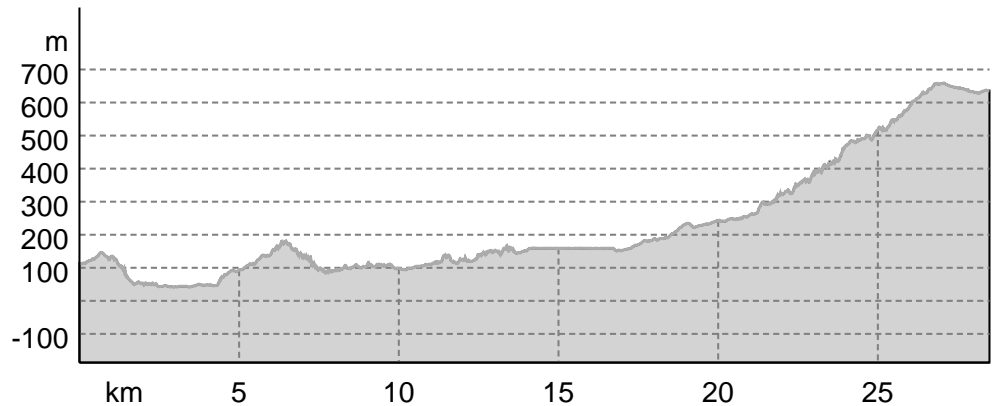
-



Base Map: outdooractive Cartography. ©OpenStreetMap (www.openstreetmap.org)

S30 Way of St. James (Camino) Doriga to Bodenaya

Elevation profile



route data

Pilgrim Walk

Distance ↔ 28.5 km

Duration ⌚ 9:21 h

Ascent ▲ 756 m

Descent ▼ 234 m

Difficulty -

Stamina ●●●●●●

Technique ●●●●●●

Altitude

659 m

42 m

Best time of year

JAN | FEB | MAR
 APR | MAY | JUN
 JUL | AUG | SEP
 OCT | NOV | DEC

Ratings

Authors

Experience ●●●●●●

Landscape ●●●●●●

Community

More route data



Angus Carrick

Update: November 21, 2023

A mixture of old and new, with a wet but fun end to the day at Bodenaya pilgrim hostel

The day started well with getting up to discover a good breakfast waiting for us in the kitchen, which we ate alone in the deserted bar/restaurant, looking at the pictures of how the place had been started by the grandparents of the present owner. We set off at a good pace, continuing on some medieval tracks. The monastery of San Salvador de Cornellana was all shut up, so we headed uphill out of the town, pausing at a rest stop for biscuits and to refill our water. From there it was wooded trails and some motorway building sites, past a rest area with drinks machines to a church that was collecting money for a new roof by letting pilgrims

donate and sign roof tiles. From there a long straight road under construction with a closed church of Santiago and a picnic spot and watering hole at the end. Then a stop for sandwiches at a wonderful Albergue - the La Figal De Xugabolos. Unfortunately it was too early to stop, but we rested and enjoyed the rest under the old granary. And on we went through Salas, where they were preparing for a festival, and up a long wooded river valley to country roads when it started to pour with rain. It was extremely wet and windy, and it seemed we would never get to our destination. We finally arrived cold, wet and exhausted to be greeted warmly by David and Celia at the Bodenaya pilgrims hostel, where after getting warm and dry, we had a relaxed evening over a communal dinner with a fun group.

Takeaway route for iPhone and Android

S30 Way of St. James (Camino) Doriga to Bodenaya



Scan QR code, save this route offline, share with friends and more...

Website

<https://out.ac/IPEXza>

S30 Way of St. James (Camino) Doriga to Bodenaya



Pasarela de la Debesa

Photo: Angus Carrick, Community


















S30 Way of St. James (Camino) Doriga to Bodenaya

Legend









Topography

	Wood, forest
	Moor, swamp, marsh
	Heath
	Residential area with single building
	Industrial area with single building
	Cemetery
	Golf course
	Sportsfield, stadium
	Stadium
	Open-air pool
	Vineyard
	Petrograph
	Country border
	State border
	District border
	Contour line
	Special use area
	Nature reserve











Topographic signs

	Summit cross
	Elevation point
	Rock
	Cave
	Church
	Chapel
	Cemetery
	Palace/Castle
	Abbey
	Monument
	Ruin
	Mine
	Cairn
	Broadcasting tower
	Windwheel
	Water-/windmill
	Viewpoint

Road and track

	Motorway
	Highway
	Statal road
	Road
	Main agricultural road
	Agricultural road
	Trail
	Via Ferrata

Lifts and railway

	Ropeway lift
	Gondola lift
	Chairlift
	Ski-, draglift
	Aerial ropeways
	Railway
	Suburban train
	Subway
	Tram
	Railway station