

S29 Way of St. James (Camino) L'Escamplero to Dorigo

↔ 24.4 km

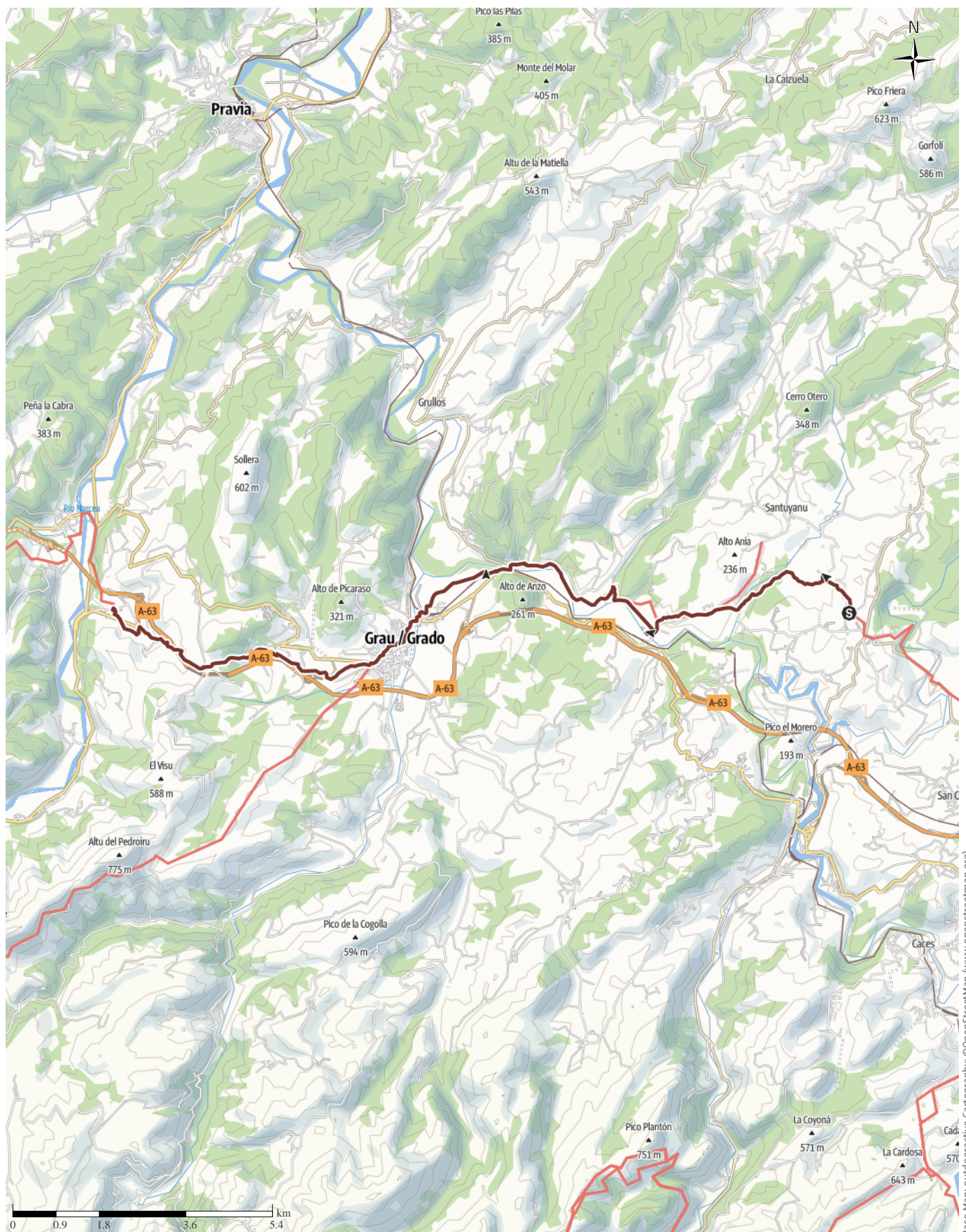
🕒 7:06 h

⬆️ 396 m

⬆️ 532 m

Difficulty

-



Base Map: outdooractive Cartography; ©OpenStreetMap (www.openstreetmap.org)

S29 Way of St. James (Camino) L'Escamplero to ...

↔ 24.4 km

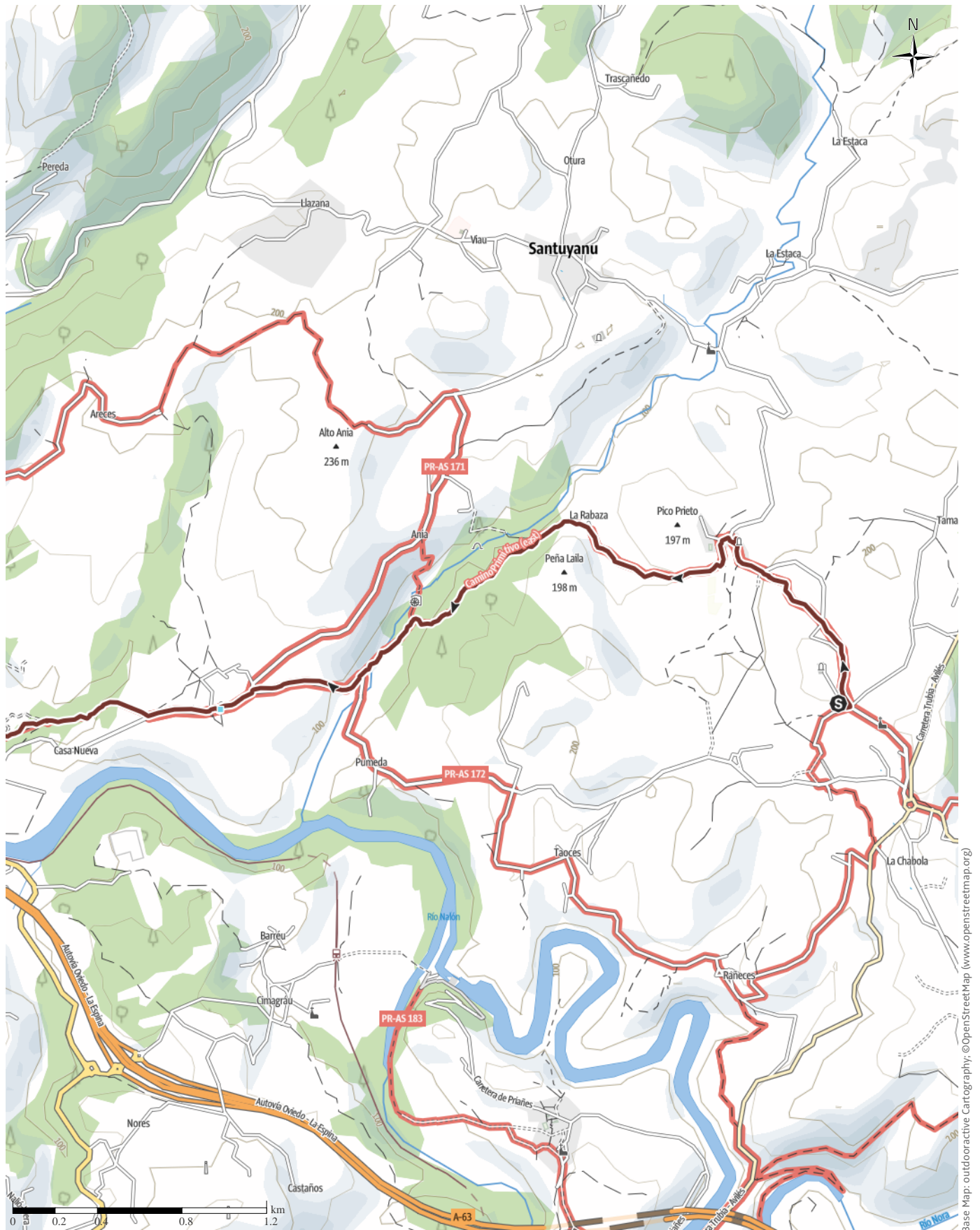
🕒 7:06 h

⬆️ 396 m

⬆️ 532 m

Difficulty

-



↔ 24.4 km

7:06 h

▲ 396 m

532 m

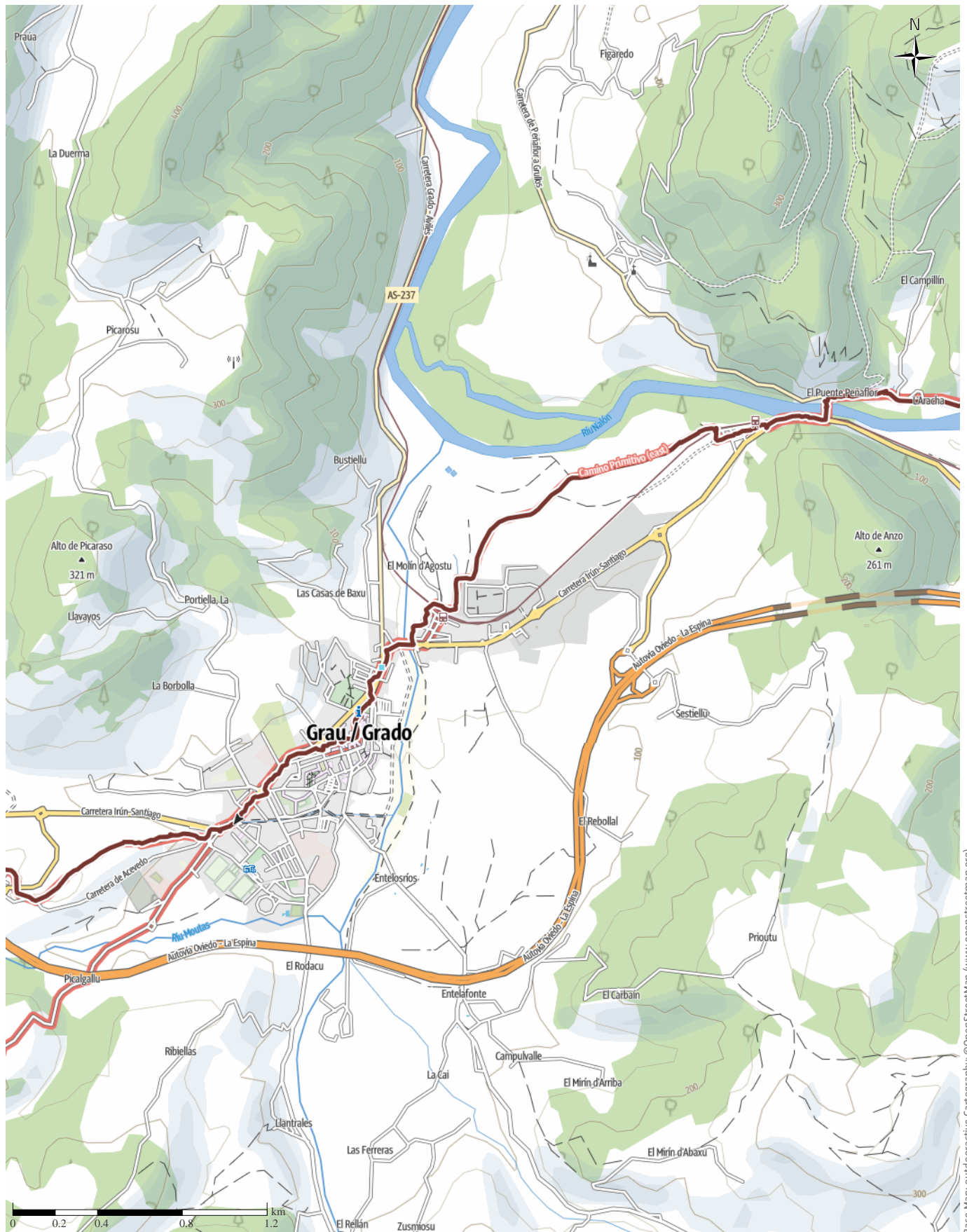
Difficulty

—



S29 Way of St. James (Camino) L'Escamplero to ...

↔ 24.4 km | ⌚ 7:06 h | 🏔️ 396 m | 🏔️ 532 m | Difficulty -



Base Map: outdooractive Cartography; ©OpenStreetMap (www.openstreetmap.org)

S29 Way of St. James (Camino) L'Escamplero to ...

↔ 24.4 km

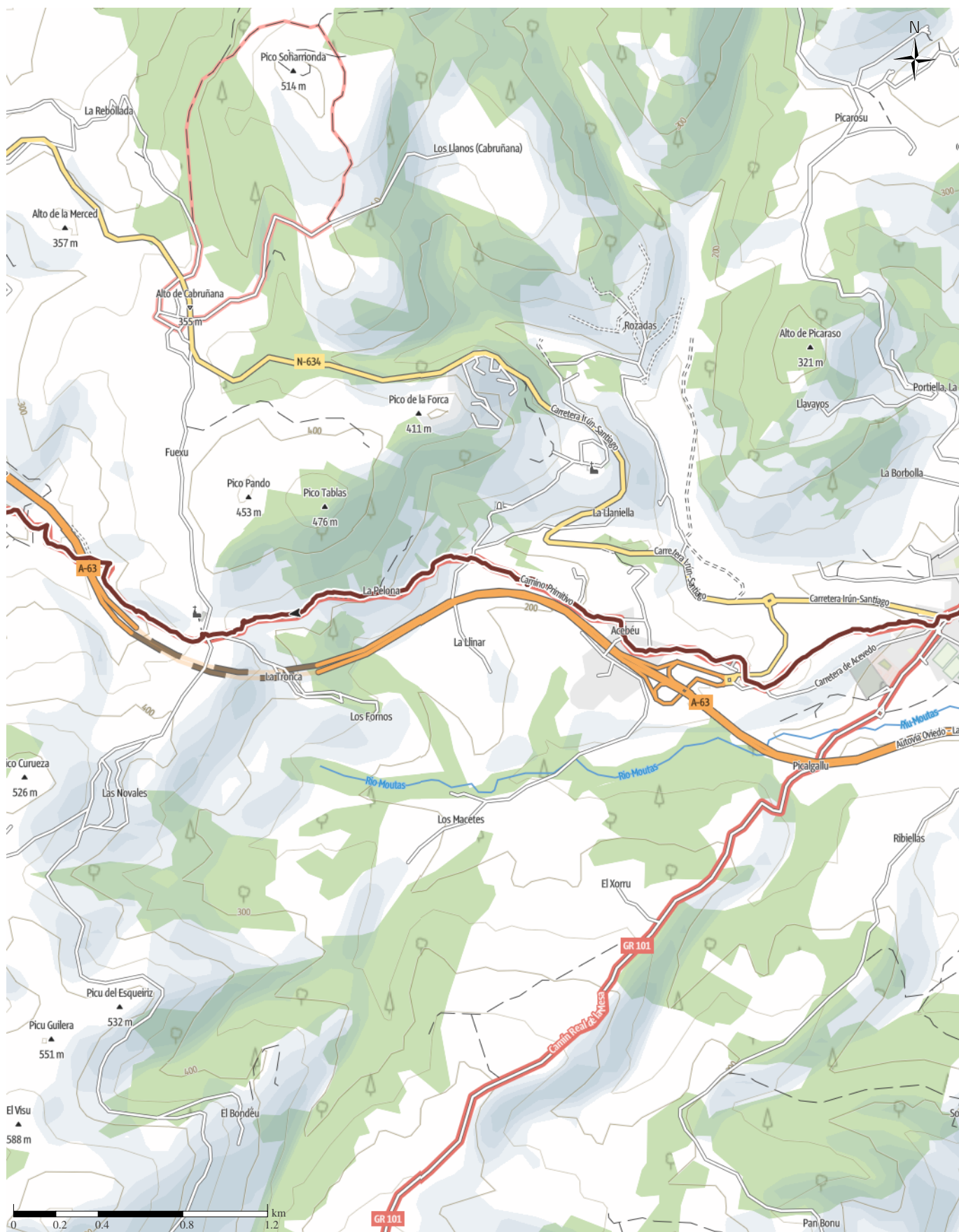
🕒 7:06 h

⬆️ 396 m

⬆️ 532 m

Difficulty

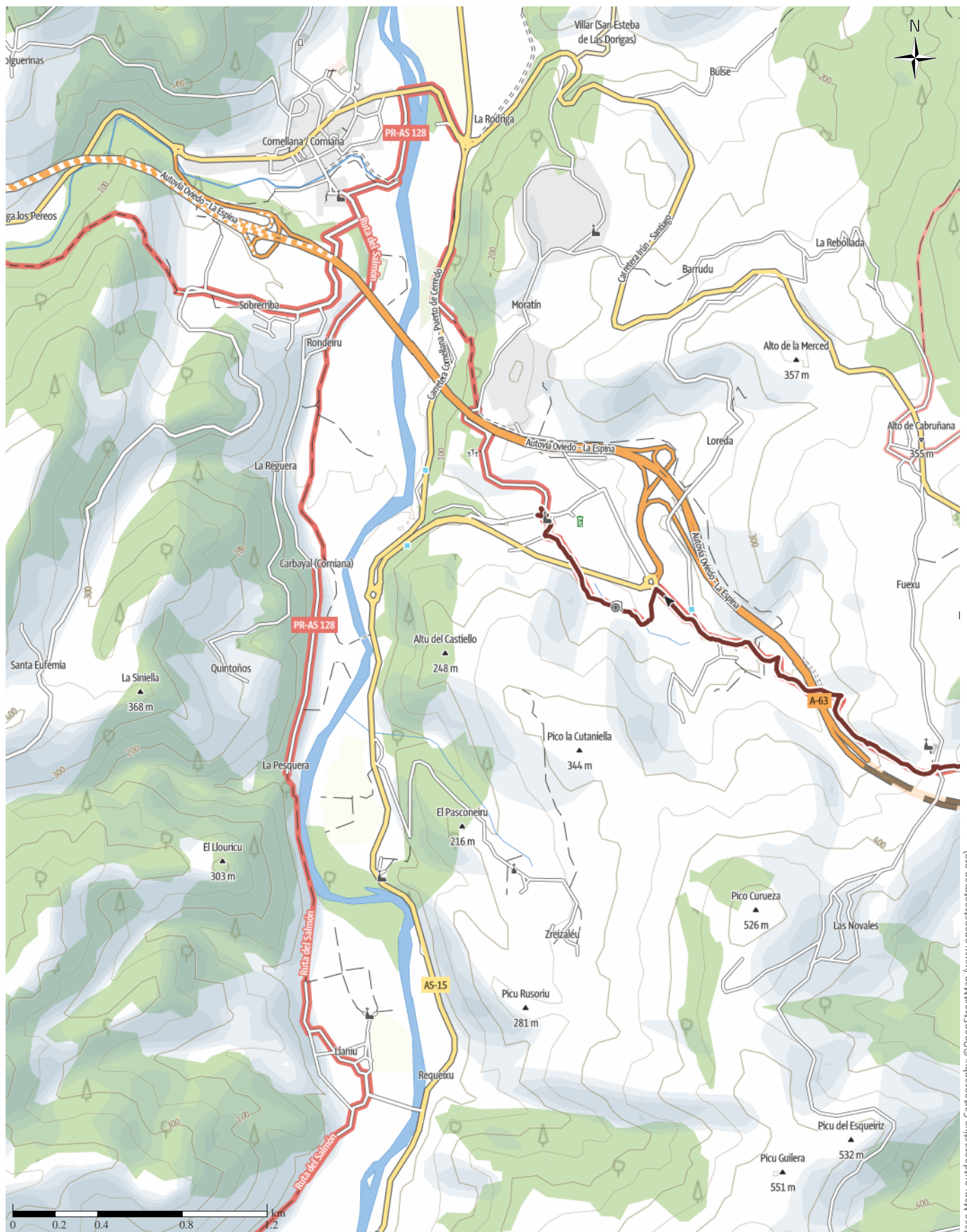
-



Base Map: outdooractive Cartography; ©OpenStreetMap (www.openstreetmap.org)

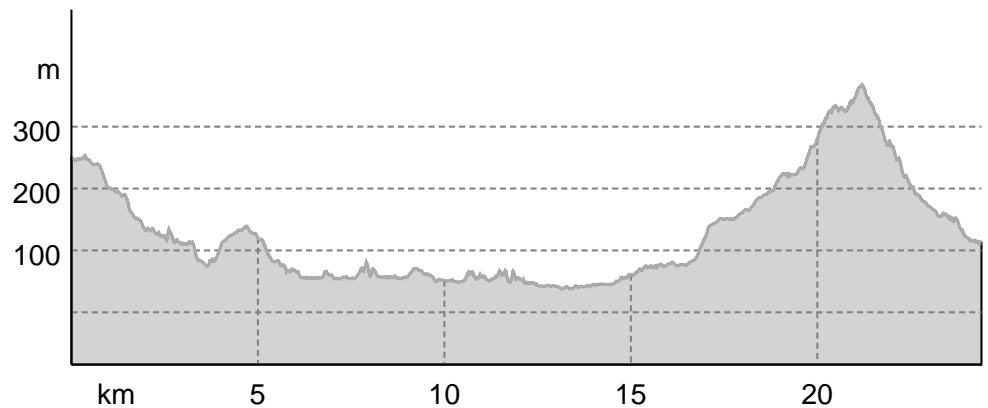
S29 Way of St. James (Camino) L'Escamplero to ...

↔ 24.4 km | ⌚ 7:06 h | 🏔️ 396 m | 🏔️ 532 m | Difficulty -



S29 Way of St. James (Camino) L'Escamplero to ...

Elevation profile



route data

Pilgrim Walk

Distance ↔ 24.4 km

Duration ⌚ 7:06 h

Ascent ▲ 396 m

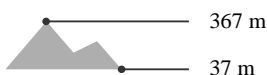
Descent ▼ 532 m

Difficulty -

Stamina ●●●●●

Technique ●●●●●

Altitude



Best time of year

JAN | FEB | MAR
APR | MAY | JUN
JUL | AUG | SEP
OCT | NOV | DEC

Ratings

Authors

Experience ●●●●●

Landscape ●●●●●

Community

More route data



Angus Carrick

Update: November 20, 2023

For more information, see [Angus&Sue's website](#)

Past Roman baths, a pleasant hostel, and then over the hills to a rustic bar.

We woke up fairly late, the Hungarian woman had already left before sunrise, and the Czech girl was just leaving, so we ate our strawberries and yogourt and set out into the mists along country roads, medieval and roman pathways. We took a detour to see a church with attached roman baths and a closed bar, and went on to the Villa Palatina hostel where a friendly owner gave us lunch (steak, chips and salad), and said to phone him if we ever had any problems! After lunch we had a reasonable stretch on roads by a river being overtaken by the Scot and later by the German with whom we chatted on the way into Grado. The town centre was pleasant, but we went through to the church and had

coffee and pastries at the nearby bakers. Leaving Grado, we headed up into the hills on old roads, with a total of 330m up and 450m down. At the top of the pass, there was church and a telecoms technician installing optical fibre! The way down was not so pleasant as the way up, with a steep gravel track, but this later turned into a medieval track by the side of a stream with a ruined water mill. Emerging at another church, we found a bar offering pilgrim accommodation, but when we enquired of the jovial landlord, he said he didn't have any rooms. Or at least we think he did, because we couldn't understand him. Seeing how exhausted we were, he carried out a complicated mime, and showed us a cabin outside with two bunk beds and a double bed. He then mimed a lot of other stuff, and we ended up drinking beer and eating yesterday's left over stew which he warmed up for us. He did offer us a slice of an animal's leg he had attached to the bar, but we declined. As far as we understood, we should help ourselves to breakfast the next morning and shut up the bar when we leave!

For more photos, see [Angus&Sue's website](#)

Takeaway route for iPhone and Android

S29 Way of St. James (Camino) L'Escamplero to ...



Scan QR code, save this route
offline, share with friends and
more...

Website

<https://out.ac/IPE0sc>

S29 Way of St. James (Camino) L'Escamplero to ...



Villa Palatina hostel

Photo: Angus Carrick, Community


















S29 Way of St. James (Camino) L'Escamplero to ...

Legend









Topography

	Wood, forest
	Moor, swamp, marsh
	Heath
	Residential area with single building
	Industrial area with single building
	Cemetery
	Golf course
	Sportsfield, stadium
	Stadium
	Open-air pool
	Vineyard
	Petrograph
	Country border
	State border
	District border
	Contour line
	Special use area
	Nature reserve











Topographic signs

	Summit cross
	Elevation point
	Rock
	Cave
	Church
	Chapel
	Cemetery
	Palace/Castle
	Abbey
	Monument
	Ruin
	Mine
	Cairn
	Broadcasting tower
	Windwheel
	Water-/windmill
	Viewpoint

Road and track

	Motorway
	Highway
	Statat road
	Road
	Main agricultural road
	Agricultural road
	Trail
	Via Ferrata

Lifts and railway

	Ropeway lift
	Gondola lift
	Chairlift
	Ski-, draglift
	Aerial ropeways
	Railway
	Suburban train
	Subway
	Tram
	Railway station