

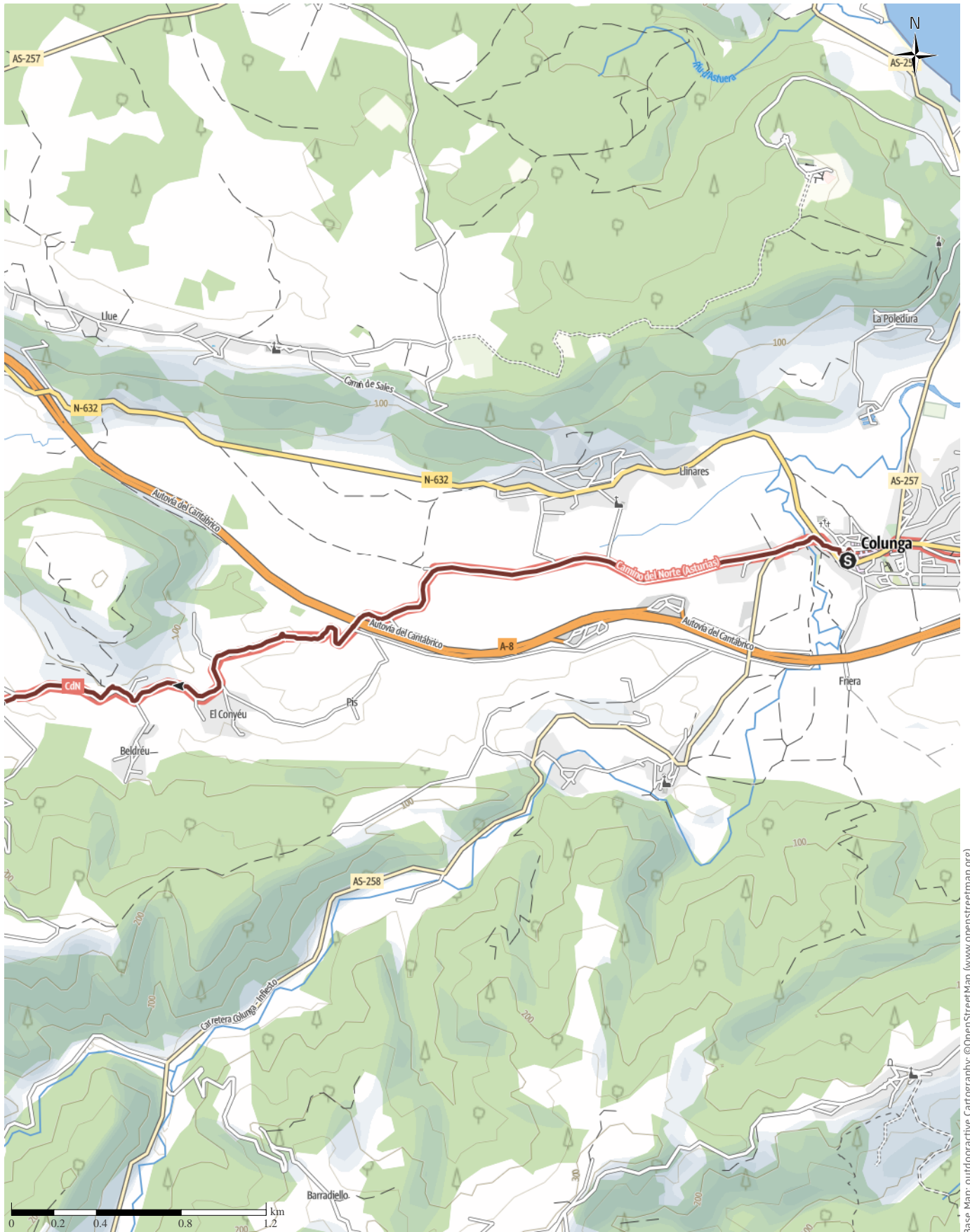
S26 Way of St. James (Camino) Colunga to Villaviciosa

↔ 20.1 km | ⌚ 5:53 h | ▲ 349 m | ▼ 356 m | Difficulty -



S26 Way of St. James (Camino) Colunga to ...

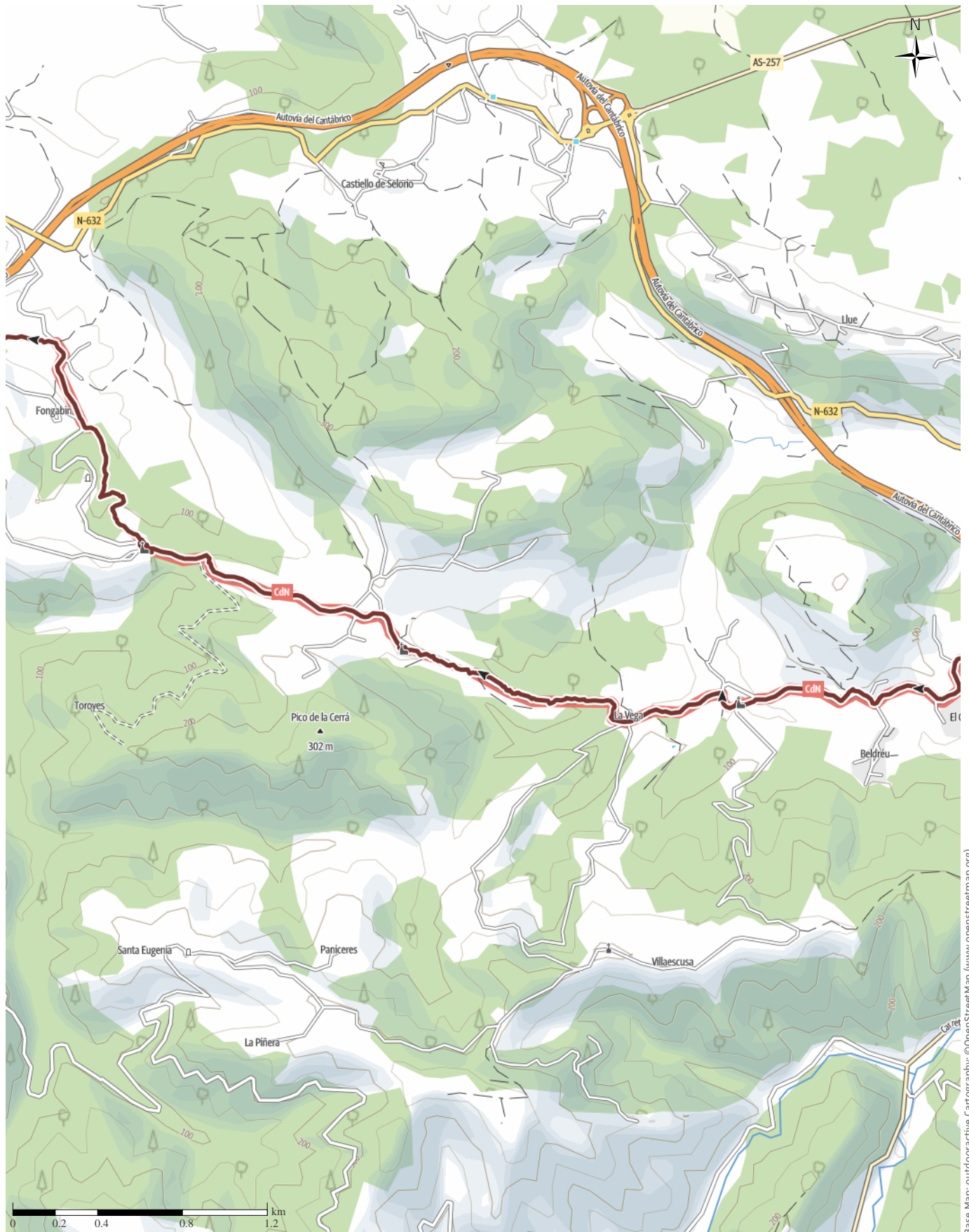
↔ 20.1 km | ⌚ 5:53 h | ▲ 349 m | ▼ 356 m | Difficulty -



Base Map: outdooractive Cartography. ©OpenStreetMap (www.openstreetmap.org)

S26 Way of St. James (Camino) Colunga to ...

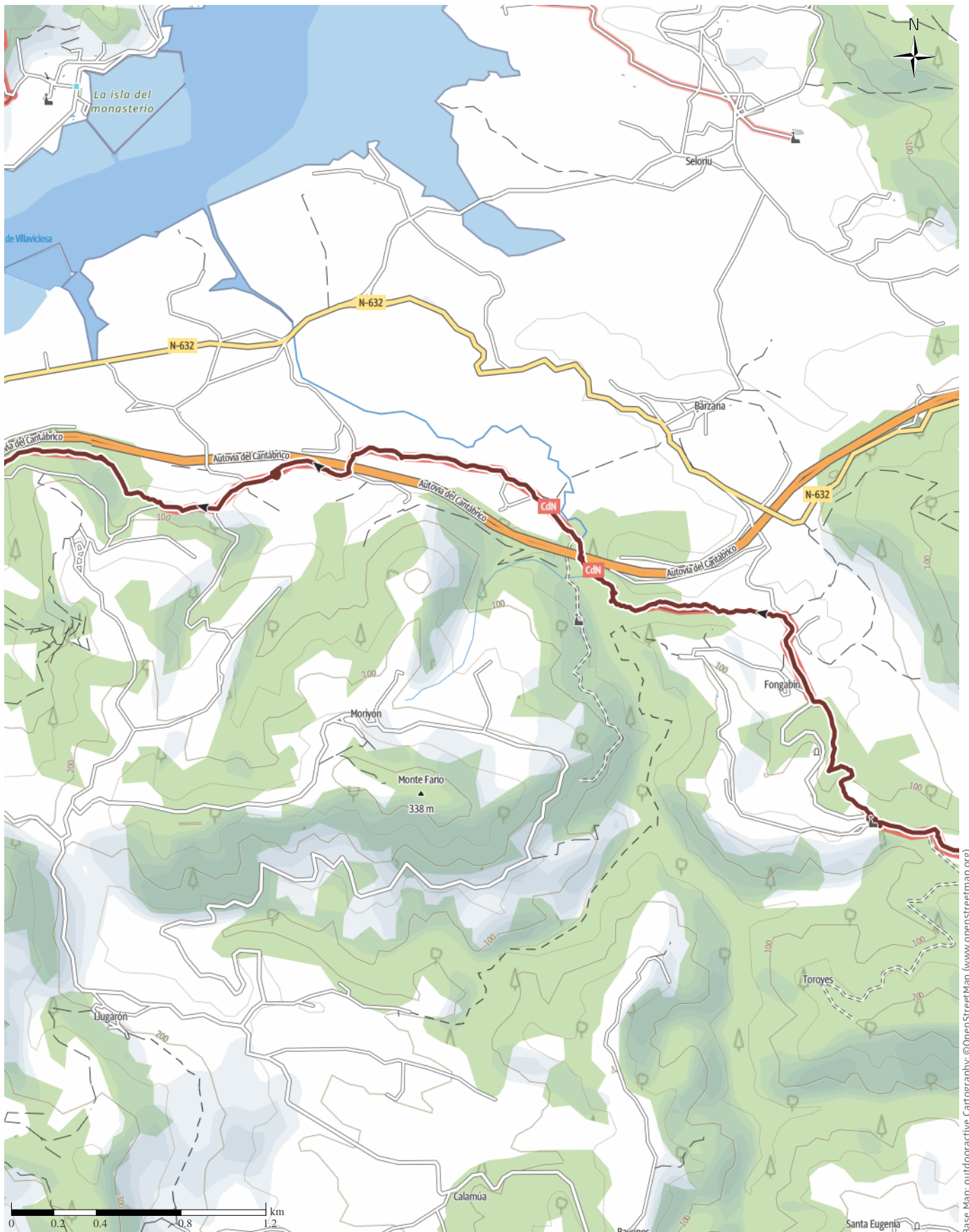
↔ 20.1 km | ⌚ 5:53 h | 📏 349 m | 📏 356 m | Difficulty -



Base Map: outdooractive Cartography. ©OpenStreetMap (www.openstreetmap.org)

S26 Way of St. James (Camino) Colunga to ...

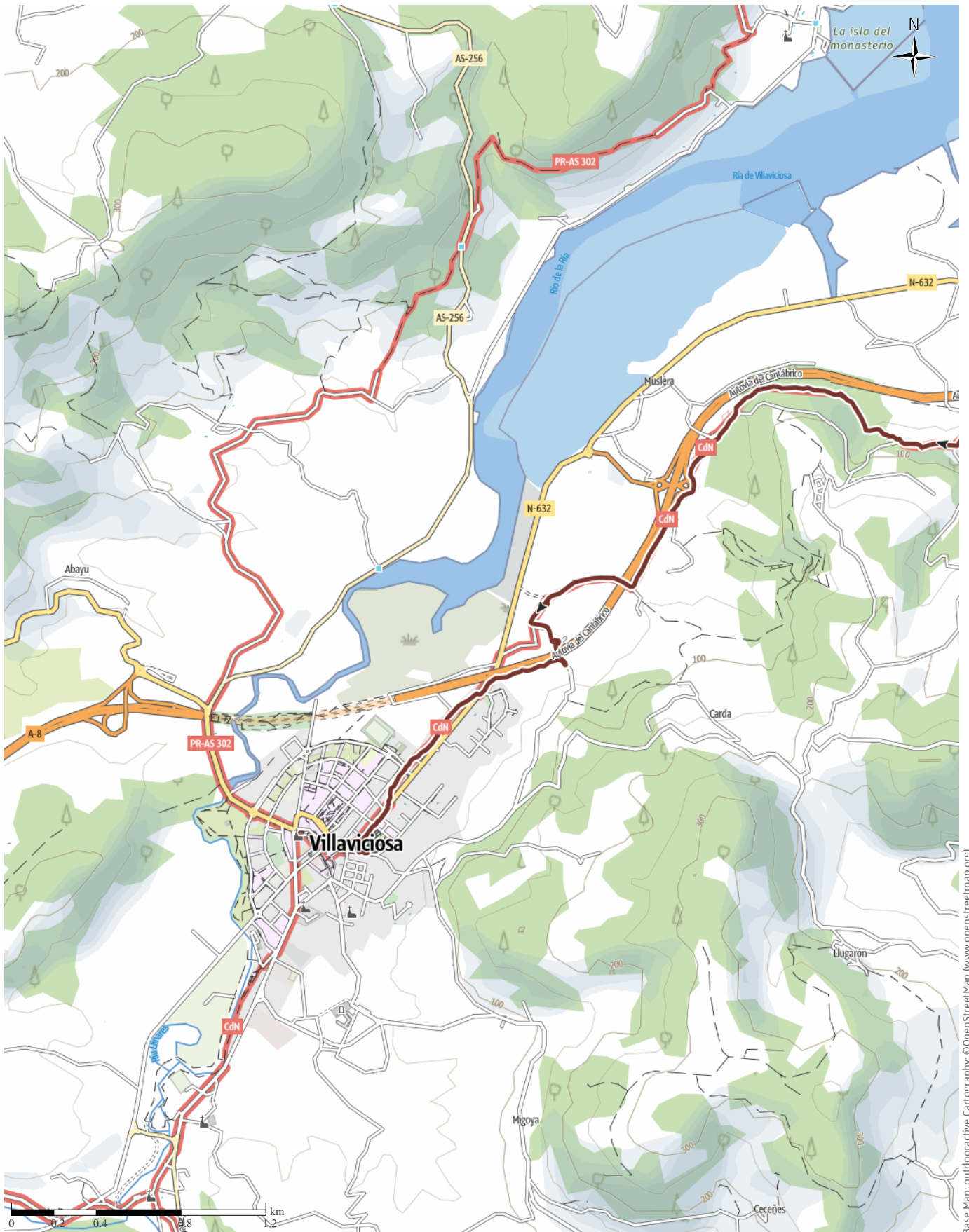
↔ 20.1 km | ⌚ 5:53 h | 🏔️ 349 m | 📏 356 m | Difficulty -



Base Map: outdooractive Cartography. ©OpenStreetMap (www.openstreetmap.org)

S26 Way of St. James (Camino) Colunga to ...

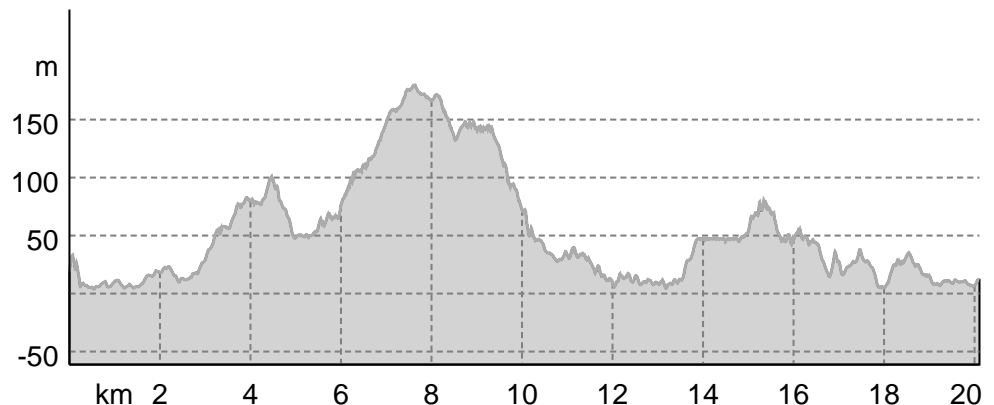
↔ 20.1 km | ⌚ 5:53 h | 🏔️ 349 m | 📉 356 m | Difficulty -



Base Map: outdooractive Cartography. ©OpenStreetMap (www.openstreetmap.org)

S26 Way of St. James (Camino) Colunga to ...

Elevation profile



route data

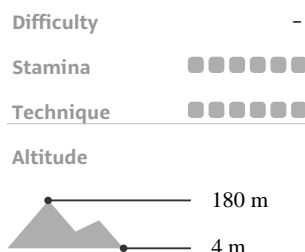
Pilgrim Walk

Distance ↔ 20.1 km

Duration ⌚ 5:53 h

Ascent ▲ 349 m

Descent ▼ 356 m



Best time of year

JAN | FEB | MAR
 APR | MAY | JUN
 JUL | AUG | SEP
 OCT | NOV | DEC

Ratings

Authors

Experience ●●●●●●

Landscape ●●●●●●

Community

More route data



Angus Carrick

Update: November 14, 2023

For more information, see [Angus&Sue's website](#).

Through inland hills to an ancient town grown rich in the 19th century, now famous for apples and cider.

We had breakfast in bed (chocolate pastries) and headed out into the cool of the morning. The day got hotter, all the churches were closed, and there were no coffee shops! The hills got steeper, the sun got hotter and we stopped at a closed church consecrated in 921, the oldest on this part of the Camino. Apparently it had old wall paintings and the key was available from the hostel nearby, which of course was closed on Mondays. We stopped for picnic lunch and chatted to the Australian couple we had met a few days ago, and who turned up at the picnic tables. The next section still went up and down, and the sun was still hot, but there were some shady country paths which was a relief. We

nearly missed a fabulous pilgrim rest stop, common in France but rare here, with shade, tables, water and vending machines. A most welcome break! Arriving in Villaviciosa, the apple and cider centre of Asturias, we located our hostel quickly, but couldn't get in until we phoned a lady who it turned out, we had interrupted having her lunch next door! We wandered around the town, visiting three (open) churches, and had a hot chocolate and churros. After stocking up on our supplies, Sue cooked a delicious chicken stew for supper, and we chatted a little with the other guests.

For more photos, see [Angus&Sue's website](#).

Takeaway route for iPhone and Android



Scan QR code, save this route offline, share with friends and more...

Website

<https://out.ac/IPB4RE>

S26 Way of St. James (Camino) Colunga to ...



Villaviciosa

Photo: Angus Carrick, Community


















S26 Way of St. James (Camino) Colunga to ...

Legend









Topography

	Wood, forest
	Moor, swamp, marsh
	Heath
	Residential area with single building
	Industrial area with single building
	Cemetery
	Golf course
	Sportsfield, stadium
	Stadium
	Open-air pool
	Vineyard
	Petrograph
	Country border
	State border
	District border
	Contour line
	Special use area
	Nature reserve











Topographic signs

	Summit cross
	Elevation point
	Rock
	Cave
	Church
	Chapel
	Cemetery
	Palace/Castle
	Abbey
	Monument
	Ruin
	Mine
	Cairn
	Broadcasting tower
	Windwheel
	Water-/windmill
	Viewpoint

Road and track

	Motorway
	Highway
	Statal road
	Road
	Main agricultural road
	Agricultural road
	Trail
	Via Ferrata

Lifts and railway

	Ropeway lift
	Gondola lift
	Chairlift
	Ski-, draglift
	Aerial ropeways
	Railway
	Suburban train
	Subway
	Tram
	Railway station