

# S25 Way of St. James (Camino) San Esteban de Leces to Colunga

↔ 19 km | ⌚ 5:37 h | ▲ 203 m | ▼ 294 m | Difficulty -



Base Map: outdooractive Cartography; ©OpenStreetMap (www.openstreetmap.org)

# S25 Way of St. James (Camino) San Esteban de ...

↔ 19 km | ⌚ 5:37 h | 🏔️ 203 m | 🏔️ 294 m | Difficulty -



# S25 Way of St. James (Camino) San Esteban de ...

↔ 19 km

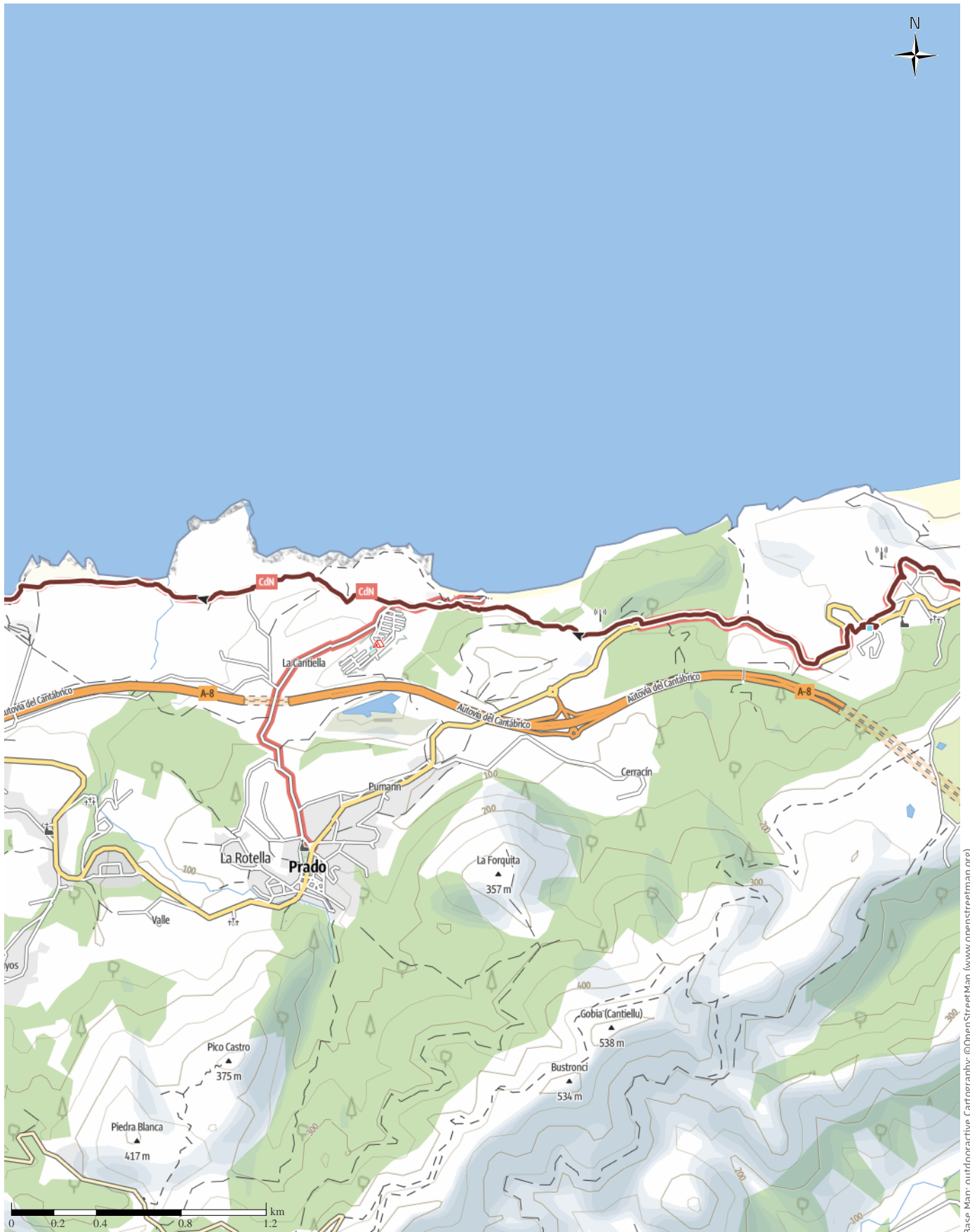
🕒 5:37 h

📏 203 m

📏 294 m

Difficulty

-



Base Map: outdooractive Cartography. ©OpenStreetMap (www.openstreetmap.org)

# S25 Way of St. James (Camino) San Esteban de ...

↔ 19 km | ⌚ 5:37 h | ▲ 203 m | ▼ 294 m | Difficulty -



# S25 Way of St. James (Camino) San Esteban de ...

↔ 19 km

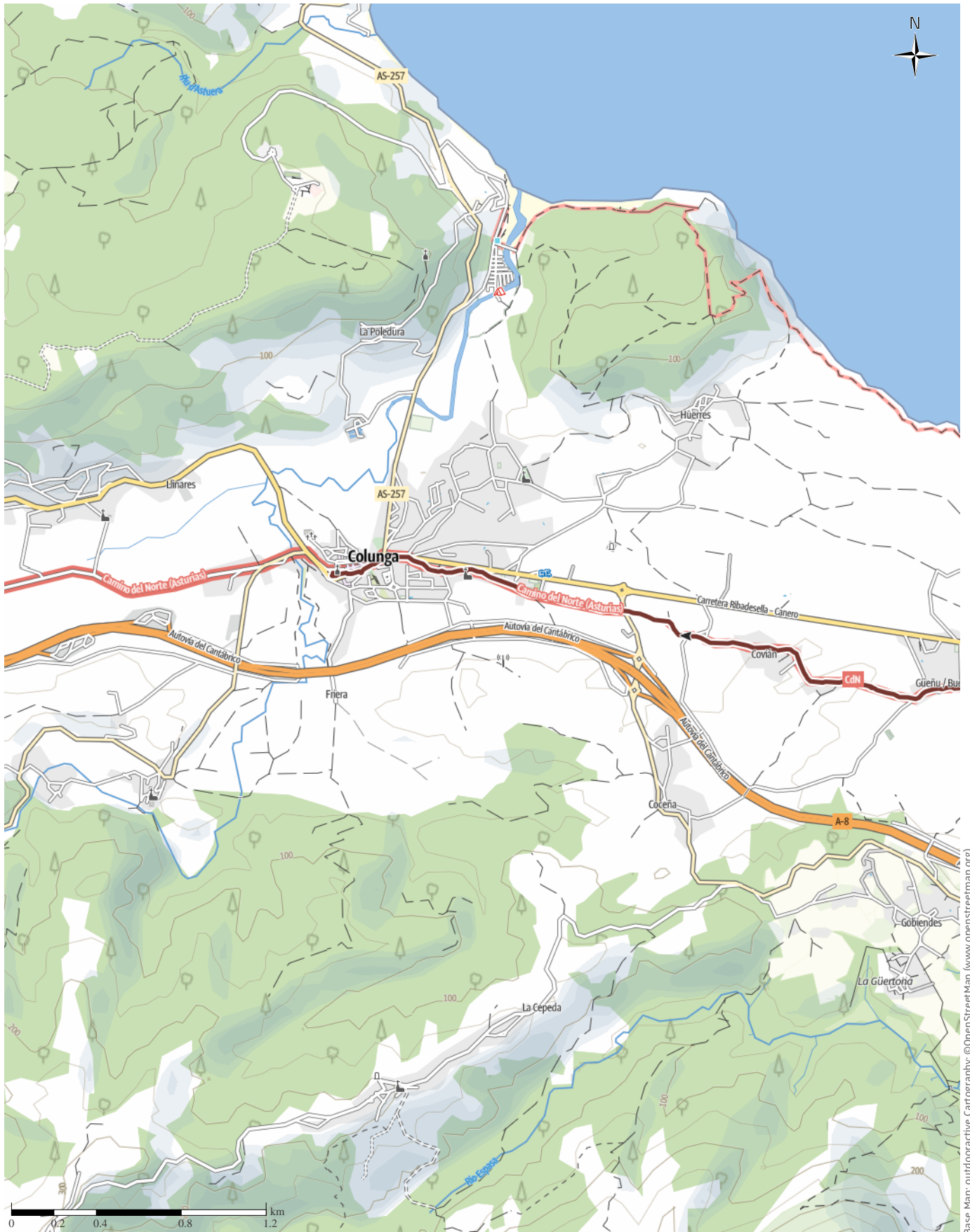
🕒 5:37 h

⬆️ 203 m

⬆️ 294 m

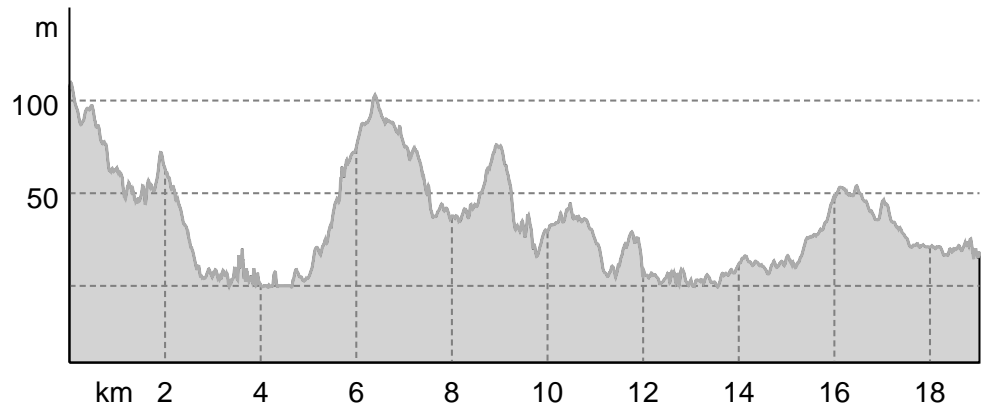
Difficulty

-



S25 Way of St. James (Camino) San Esteban de ...

Elevation profile



route data

Pilgrim Walk

Distance ↔ 19 km

Duration ⌚ 5:37 h

Ascent ▲ 203 m

Descent ▼ 294 m

Difficulty -

Stamina ●●●●●●

Technique ●●●●●●

Altitude

Best time of year

JAN | FEB | MAR  
 APR | MAY | JUN  
 JUL | AUG | SEP  
 OCT | NOV | DEC

Ratings

Authors ●●●●●●

Experience ●●●●●●

Landscape ●●●●●●

Community

More route data



Angus Carrick

Update: November 13, 2023

Searching for dinosaur tracks on the Playa de Vega, walking on Roman roads and drinking rough cider poured in the traditional way.

We were woken up at 06.00 by a group of loud spanish men, so we had an early breakfast. The hostel had left out a roll, tiny cake and lollipop for each for us, which wasn't all that much, but we all enjoyed breakfast together anyway. We set off cross country down to Vega beach, where we spent some time looking for dinosaur footprints and trying to smash rocks together for crystals or fossils. From there, there was a river blocking the way along the beach, so we followed the camino up a medieval road to the clifftops. The path wound around the cliffs an then down to La Espasa,

where we had a snack at some windswept picnic tables, and then walked along the esplanade looking at the tourists having drinks behind glass screens. We continued along a Roman road, with an interesting set of narrow, parallel walkways over a stream. Arriving in Colunga, we found the hotel we had planned to stay in, which was not ideal, not having breakfast or clothes-washing facilities, but we decided to stop anyway, and Sue managed to wash some clothes in the hand basin. We then had a delicious and filling meal in the hotel bar, a local delicacy consisting of broad bean stew with sausage meat and bacon, accompanied by a tuna, olive and tomato salad and a bottle of the local cider. (Our host demonstrated the traditional way of pouring cider in order to aerate it. Quite a lot ended up on the floor!)

Takeaway route for iPhone and Android

## S25 Way of St. James (Camino) San Esteban de ...



Scan QR code, save this route offline, share with friends and more...

Website

<https://out.ac/IP7rpx>

## S25 Way of St. James (Camino) San Esteban de ...



Searching for dinosaur tracks on Vega beach

Photo: Angus Carrick, Community




















## Legend









### Topography

	Wood, forest
	Moor, swamp, marsh
	Heath
	Residential area with single building
	Industrial area with single building
	Cemetery
	Golf course
	Sportsfield, stadium
	Stadium
	Open-air pool
	Vineyard
	Petrograph
	Country border
	State border
	District border
	Contour line
	Special use area
	Nature reserve











### Topographic signs

	Summit cross
	Elevation point
	Rock
	Cave
	Church
	Chapel
	Cemetery
	Palace/Castle
	Abbey
	Monument
	Ruin
	Mine
	Cairn
	Broadcasting tower
	Windwheel
	Water-/windmill
	Viewpoint

### Road and track

	Motorway
	Highway
	Statal road
	Road
	Main agricultural road
	Agricultural road
	Trail
	Via Ferrata

### Lifts and railway

	Ropeway lift
	Gondola lift
	Chairlift
	Ski-, draglift
	Aerial ropeways
	Railway
	Suburban train
	Subway
	Tram
	Railway station