

S24 Way of St. James (Camino) Naves to San Esteban de Leces

↔ 24.8 km | ⌚ 6:41 h | 📏 235 m | 📏 162 m | Difficulty -



S24 Way of St. James (Camino) Naves to San ...

↔ 24.8 km

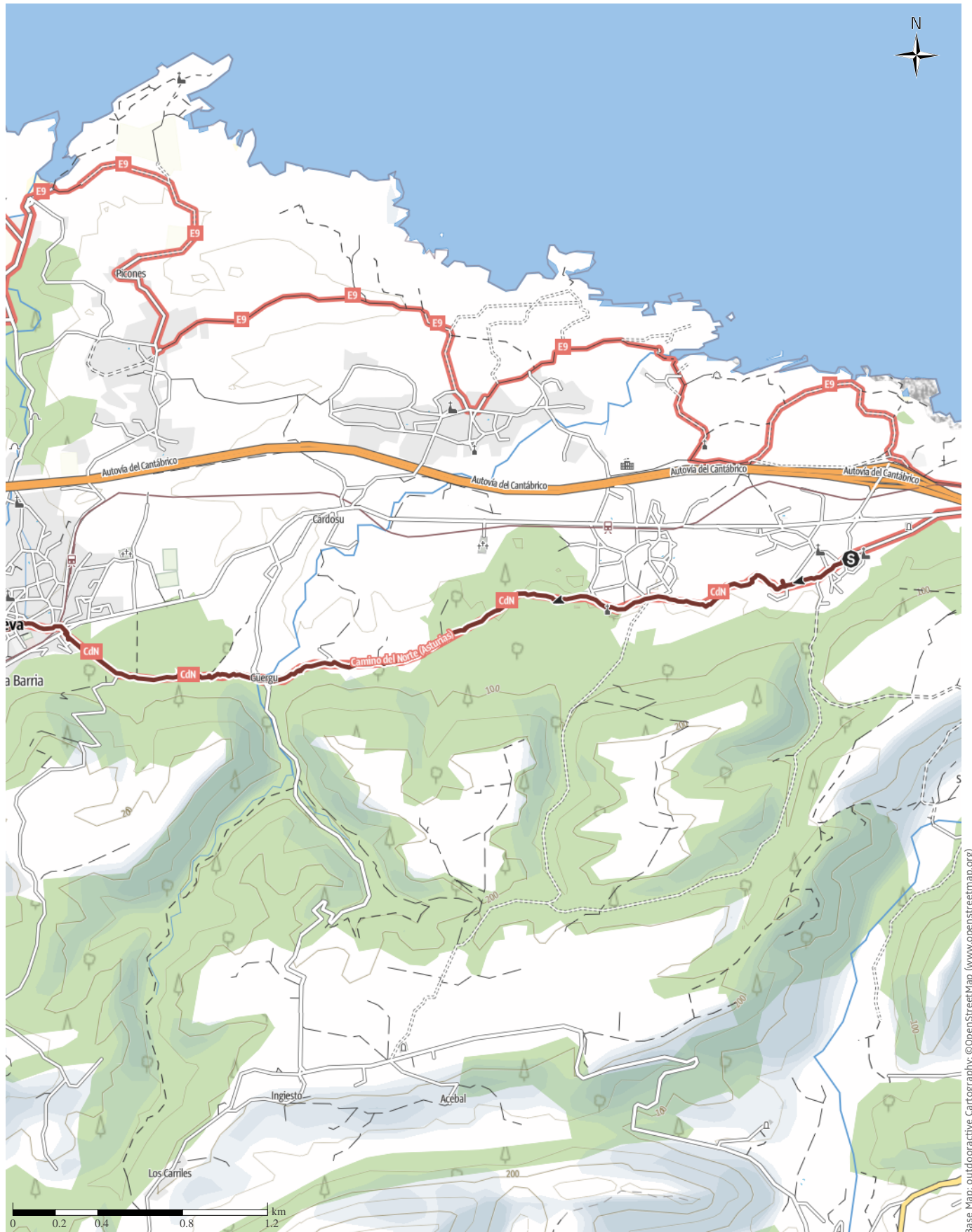
🕒 6:41 h

⬆️ 235 m

⬆️ 162 m

Difficulty

-



Base Map: outdooractive Cartography; ©OpenStreetMap (www.openstreetmap.org)

S24 Way of St. James (Camino) Naves to San ...

↔ 24.8 km

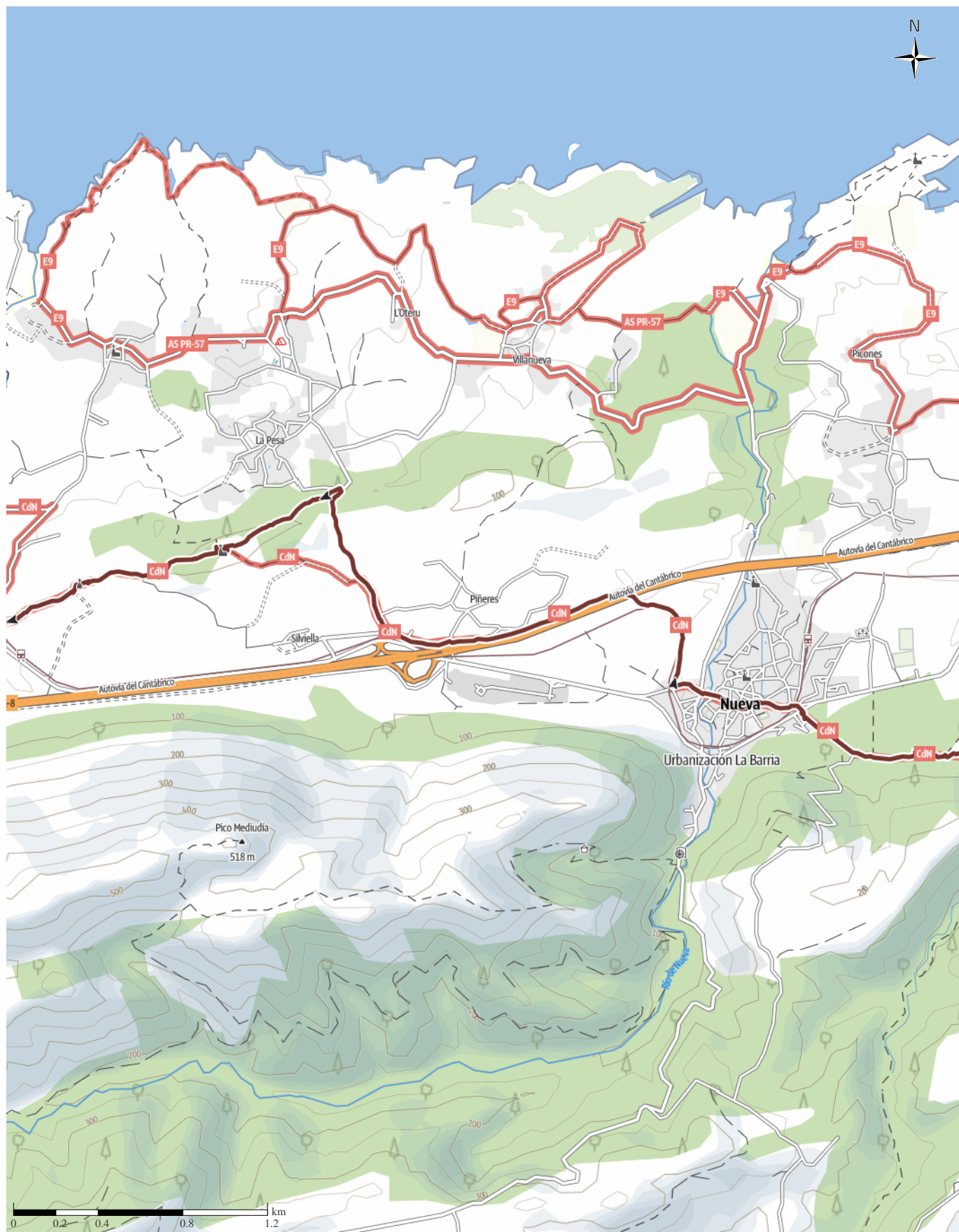
🕒 6:41 h

⬆️ 235 m

⬆️ 162 m

Difficulty

-



Base Map: outdooractive Cartography; ©OpenStreetMap (www.openstreetmap.org)

S24 Way of St. James (Camino) Naves to San ...

↔ 24.8 km

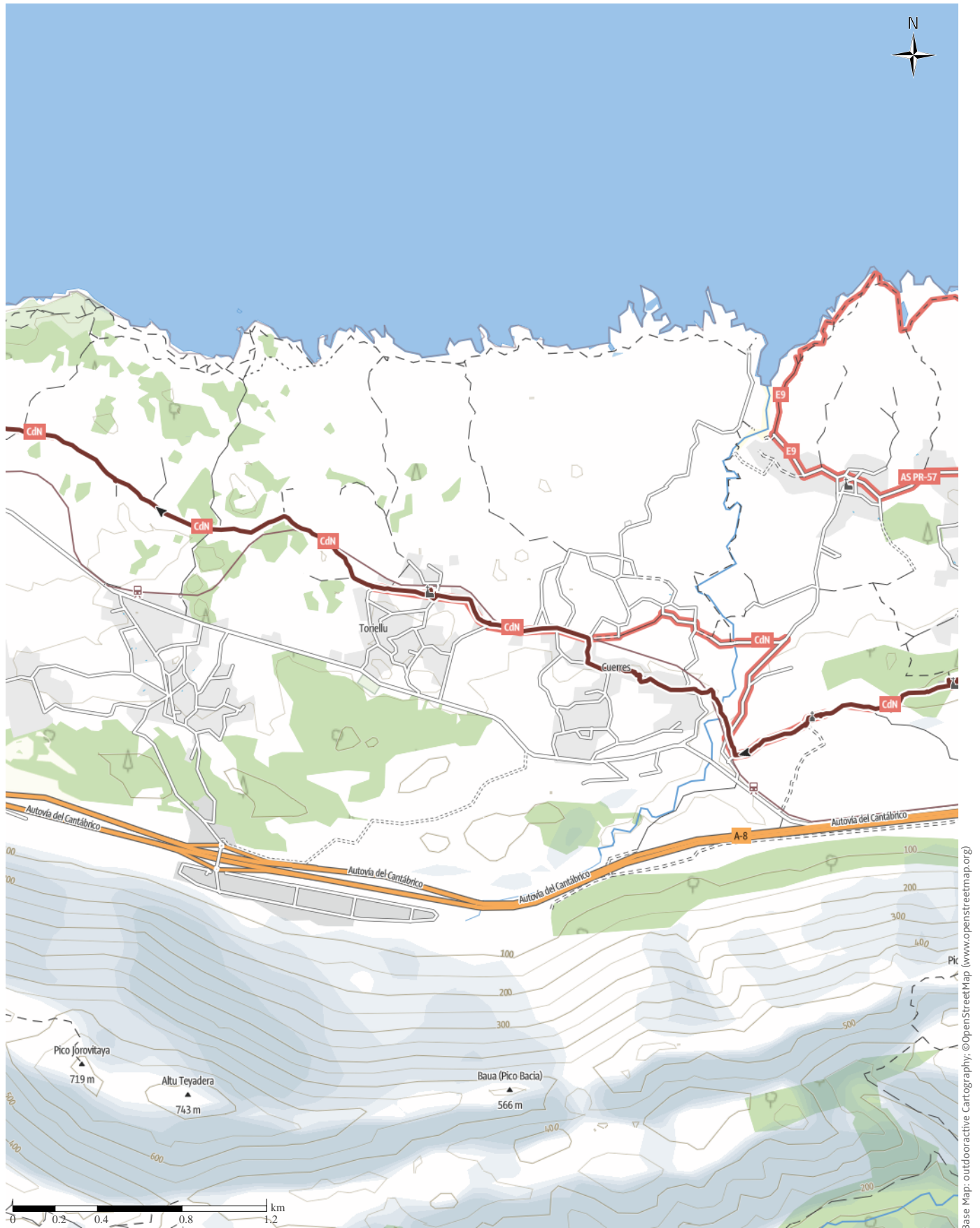
🕒 6:41 h

⬆️ 235 m

⬆️ 162 m

Difficulty

-



S24 Way of St. James (Camino) Naves to San ...

↔ 24.8 km

🕒 6:41 h

⬆️ 235 m

⬆️ 162 m

Difficulty

-



Base Map: outdooractive Cartography; ©OpenStreetMap (www.openstreetmap.org)

S24 Way of St. James (Camino) Naves to San ...

↔ 24.8 km

🕒 6:41 h

⬆️ 235 m

⬆️ 162 m

Difficulty

-



S24 Way of St. James (Camino) Naves to San ...

↔ 24.8 km

🕒 6:41 h

⬆️ 235 m

⬆️ 162 m

Difficulty

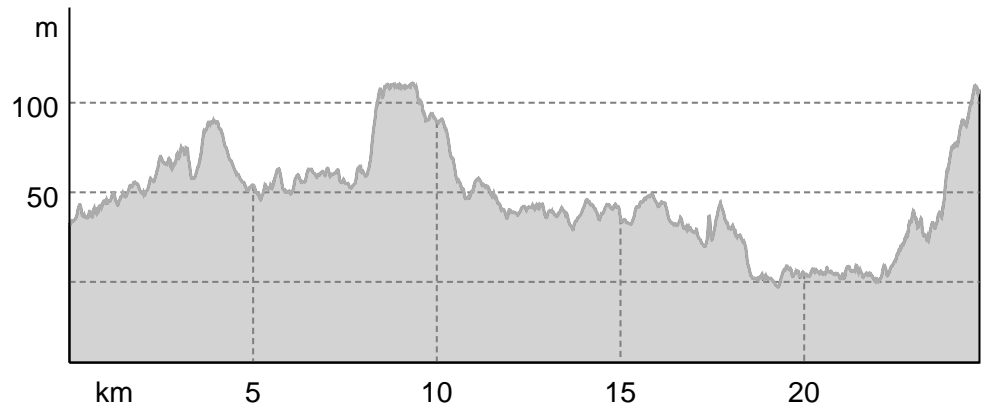
-



Base Map: outdooractive Cartography; ©OpenStreetMap (www.openstreetmap.org)

S24 Way of St. James (Camino) Naves to San ...

Elevation profile



route data

Pilgrim Walk

Distance ↔ 24.8 km

Duration ⌚ 6:41 h

Ascent ▲ 235 m

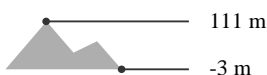
Descent ▼ 162 m

Difficulty -

Stamina ●●●●●●

Technique ●●●●●●

Altitude



Best time of year

JAN | FEB | MAR
APR | MAY | JUN
JUL | AUG | SEP
OCT | NOV | DEC

Ratings

Authors

Experience ●●●●●●

Landscape ●●●●●●

Community

More route data



Angus Carrick

Update: November 13, 2023

Country roads and then across the bridge at Ribadesella to San Estoban de Leces.

(For more photos see Angus&Sue's website)

We started the day with a hearty breakfast, including fresh orange juice made with oranges picked from the tree in the garden by our friendly hostess. Setting off, we noticed that the area had old wooden store houses on stone "mushrooms", similar to those in Valais in Switzerland. The route was mainly cross- country, past some massive mansions, although there were traces of medieval pilgrim ways. We also met a surprisingly friendly sheep dog, and were followed by the singing of a robin for some distance. Ribadesella didn't seem all that interesting, and the tourist information was closed, as were most of the shops. We did however meet an Australian couple again and had a hot

chocolate on the esplanade before doing some shopping at a supermarket indicated by a green dinosaur; the area is famous for fossil relics as well as prehistoric cave paintings. We walked on to the Albergue at San Esteban de Leces, about 4km outside Ribadesella, opposite the church of the same name, which was of course closed. There we met quite a few pilgrims from our earlier encounters, as well as some new ones. One of them explained about the nearby cove with dinosaur footprints and rare stones and crystals, which we decided to visit on our way out the following day. We ate a simple but delicious meal put together by Sue in the tiny kitchen, and retired to bed.

For more photos, see Angus&Sue's website

Takeaway route for iPhone and Android



Scan QR code, save this route offline, share with friends and more...

Website

<https://out.ac/IP7rIE>

S24 Way of St. James (Camino) Naves to San ...



Photo: Angus Carrick, Community


















S24 Way of St. James (Camino) Naves to San ...

Legend









Topography

	Wood, forest
	Moor, swamp, marsh
	Heath
	Residential area with single building
	Industrial area with single building
	Cemetery
	Golf course
	Sportsfield, stadium
	Stadium
	Open-air pool
	Vineyard
	Petrograph
	Country border
	State border
	District border
	Contour line
	Special use area
	Nature reserve











Topographic signs

	Summit cross
	Elevation point
	Rock
	Cave
	Church
	Chapel
	Cemetery
	Palace/Castle
	Abbey
	Monument
	Ruin
	Mine
	Cairn
	Broadcasting tower
	Windwheel
	Water-/windmill
	Viewpoint

Road and track

	Motorway
	Highway
	Statat road
	Road
	Main agricultural road
	Agricultural road
	Trail
	Via Ferrata

Lifts and railway

	Ropeway lift
	Gondola lift
	Chairlift
	Ski-, draglift
	Aerial ropeways
	Railway
	Suburban train
	Subway
	Tram
	Railway station