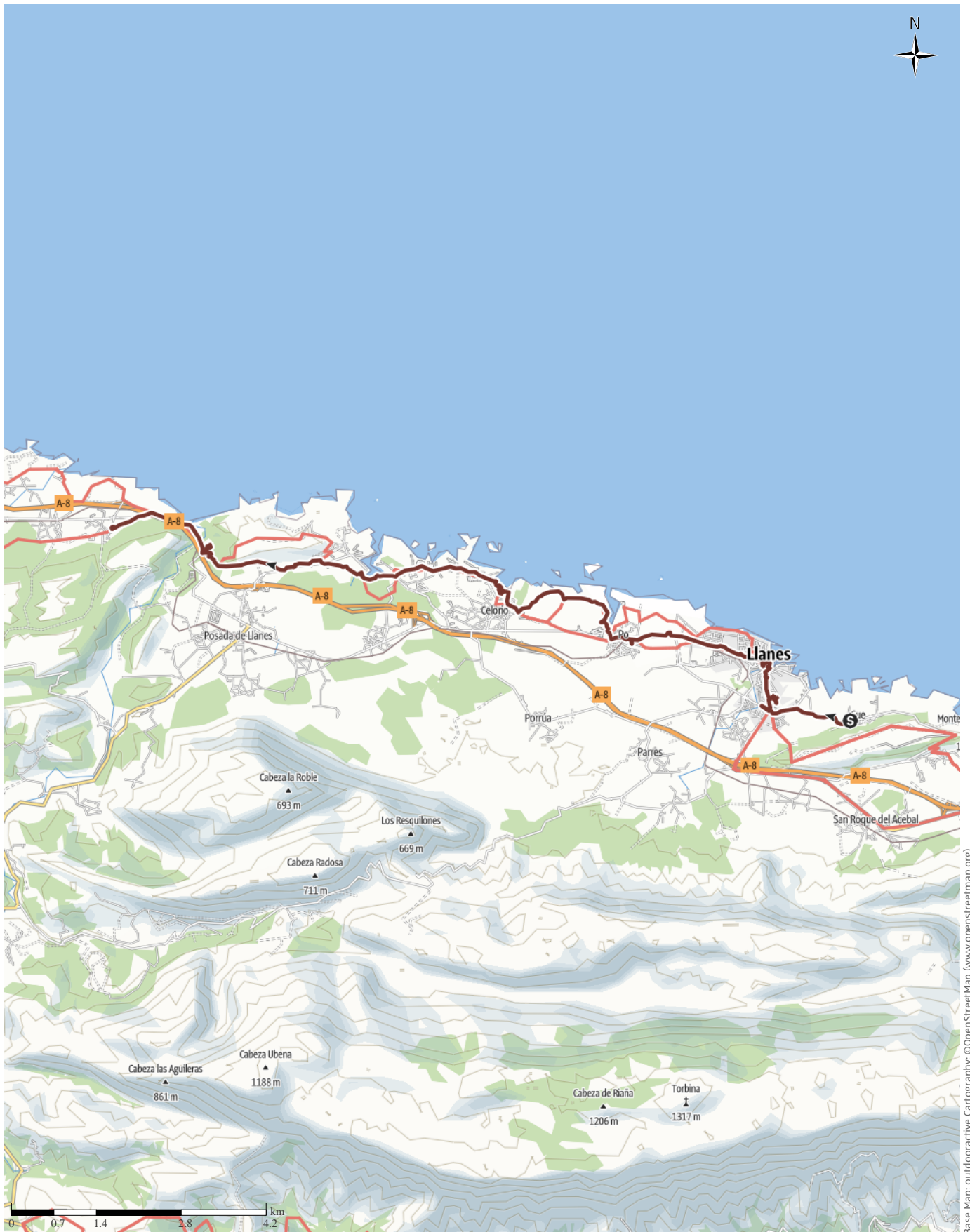


S23 Way of St.James (Camino) Cue to Naves

↔ 21.6 km | ⌚ 5:41 h | ↗ 154 m | ↘ 161 m | Difficulty -



Base Map: outdooractive Cartography. ©OpenStreetMap (www.openstreetmap.org)

S23 Way of St. James (Camino) Cue to Naves

↔ 21.6 km | ⌚ 5:41 h | ▲ 154 m | ▼ 161 m | Difficulty -



Base Map: outdooractive Cartography. ©OpenStreetMap (www.openstreetmap.org)

S23 Way of St. James (Camino) Cue to Naves

↔ 21.6 km | ⌚ 5:41 h | ▲ 154 m | ▼ 161 m | Difficulty -



Base Map: outdooractive Cartography. ©OpenStreetMap (www.openstreetmap.org)

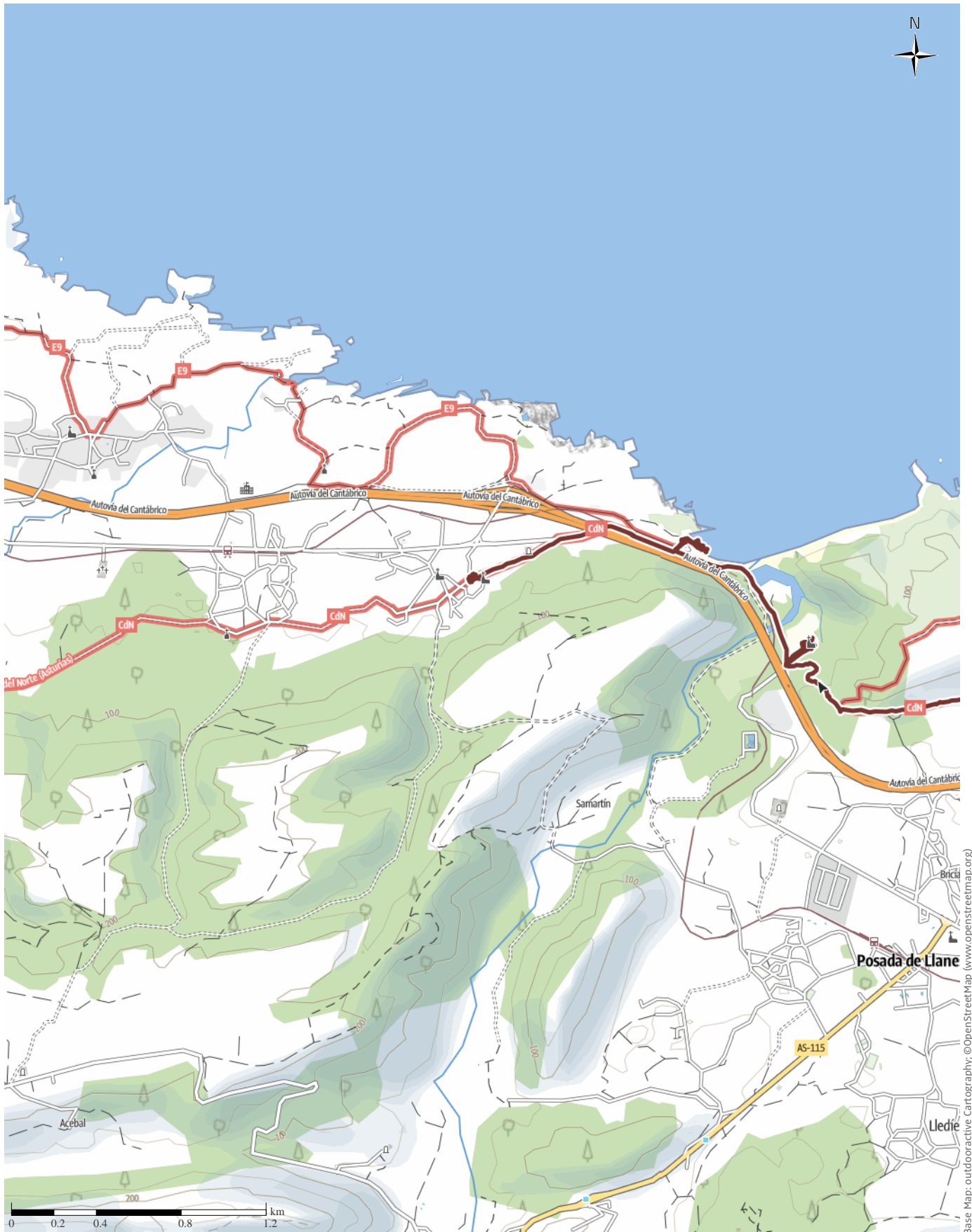
S23 Way of St.James (Camino) Cue to Naves

↔ 21.6 km | ⌚ 5:41 h | ▲ 154 m | ▼ 161 m | Difficulty -



S23 Way of St.James (Camino) Cue to Naves

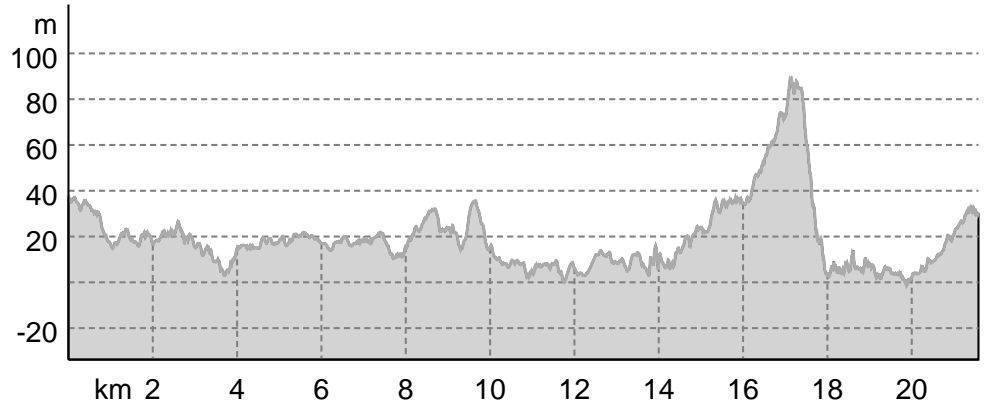
↔ 21.6 km | ⌚ 5:41 h | ▲ 154 m | ▼ 161 m | Difficulty -



Base Map: outdooractive Cartography. ©OpenStreetMap (www.openstreetmap.org)

S23 Way of St.James (Camino) Cue to Naves

Elevation profile



route data

Pilgrim Walk

Distance ↔ 21.6 km

Duration ⌚ 5:41 h

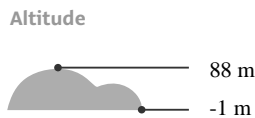
Ascent ▲ 154 m

Descent ▼ 161 m

Difficulty -

Stamina ●●●●●

Technique ●●●●●



Best time of year

JAN | FEB | MAR
 APR | MAY | JUN
 JUL | AUG | SEP
 OCT | NOV | DEC

Ratings

Authors

Experience ●●●●●

Landscape ●●●●●

Community

More route data



Angus Carrick

Update: November 10, 2023

Cue to Naves via Llanes. Clifftop walks, monasteries and a paddle on the beach.

For more photos, see Angus&Sue's website

We had a coffee with our genial host, Jesus, and set of down the road into Llanes for coffee and bacon and egg sandwich in a dark, narrow bar. The fishing village of Llanes has a history going back to Paleolithic times, and used to be an important administrative and military centre, financed by Indians returning from the Americas. From there we headed out for some more spectacular clifftop walks, this time in good weather despite an initial hint of rain. The way took us past an active monastery and across a small beach, where we had a coffee at the beach cafe. Then inland past several vast caravan parks and Poo railway station, to a quieter inland route where we had picnic lunch in a shady spot.

We wound our way up and then through eucalyptus groves to a ruined monastery, and then paddled in the sea before going on to the guest house we had booked. The door was locked, but the friendly owner heard us trying to get in and opened up for us. We had a nice little room with shower, and went to the village square for a cider, poured from a great height in the traditional way, followed by local delicacies - frittered beef covered in cheese and ham and chips for Angus!

For more photos, see Angus&Sue's website

Takeaway route for iPhone and Android



Scan QR code, save this route offline, share with friends and more...

Website

<https://out.ac/IPSYuk>

S23 Way of St.James (Camino) Cue to Naves



Photo: Angus Carrick, Community


















S23 Way of St.James (Camino) Cue to Naves

Legend









Topography

	Wood, forest
	Moor, swamp, marsh
	Heath
	Residential area with single building
	Industrial area with single building
	Cemetery
	Golf course
	Sportsfield, stadium
	Stadium
	Open-air pool
	Vineyard
	Petrograph
	Country border
	State border
	District border
	Contour line
	Special use area
	Nature reserve











Topographic signs

	Summit cross
	Elevation point
	Rock
	Cave
	Church
	Chapel
	Cemetery
	Palace/Castle
	Abbey
	Monument
	Ruin
	Mine
	Cairn
	Broadcasting tower
	Windwheel
	Water-/windmill
	Viewpoint

Road and track

	Motorway
	Highway
	Statal road
	Road
	Main agricultural road
	Agricultural road
	Trail
	Via Ferrata

Lifts and railway

	Ropeway lift
	Gondola lift
	Chairlift
	Ski-, draglift
	Aerial ropeways
	Railway
	Suburban train
	Subway
	Tram
	Railway station