

S21 Way of St. James (Camino) Comillas to San Vicente de la Barquera

↔ 17.5 km | ⌚ 4:40 h | ▲ 220 m | ▼ 269 m | Difficulty -



Base Map: outdooractive Cartography. ©OpenStreetMap (www.openstreetmap.org)

S21 Way of St. James (Camino) Comillas to San ...

↔ 17.5 km

🕒 4:40 h

▲ 220 m

▼ 269 m

Difficulty

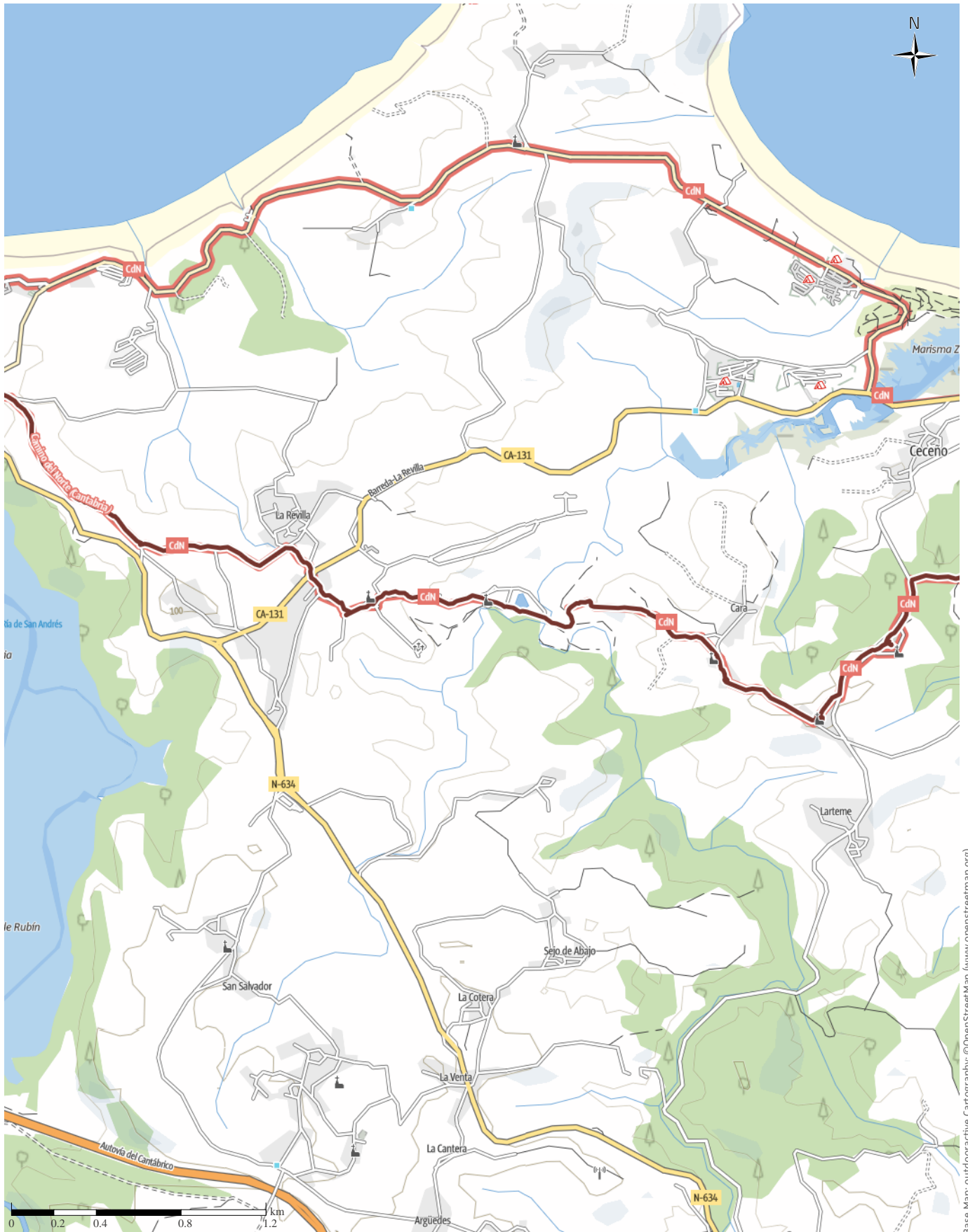
-



Base Map: outdooractive Cartography. ©OpenStreetMap (www.openstreetmap.org)

S21 Way of St. James (Camino) Comillas to San ...

↔ 17.5 km | ⌚ 4:40 h | 📏 220 m | 📏 269 m | Difficulty -



Base Map: outdooractive Cartography. ©OpenStreetMap (www.openstreetmap.org)

S21 Way of St. James (Camino) Comillas to San ...

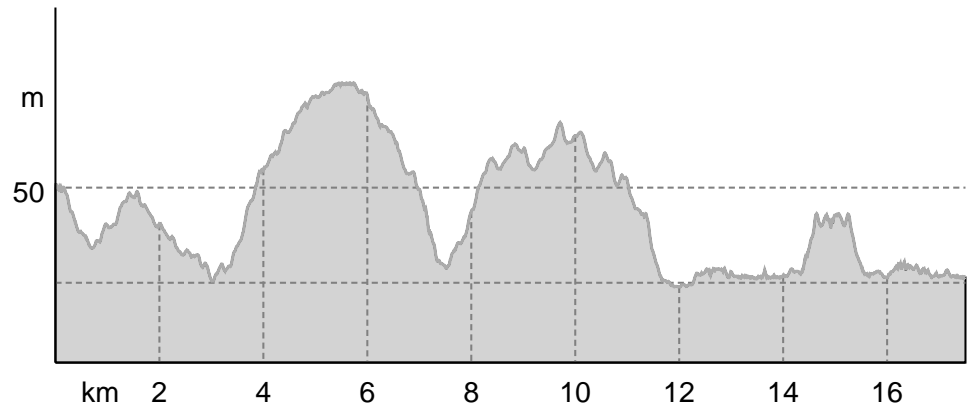
↔ 17.5 km | ⌚ 4:40 h | 🏔️ 220 m | 📏 269 m | Difficulty -



Base Map: outdooractive Cartography. ©OpenStreetMap (www.openstreetmap.org)

S21 Way of St. James (Camino) Comillas to San ...

Elevation profile



route data

Pilgrim Walk

Distance ↔ 17.5 km

Duration ⌚ 4:40 h

Ascent ▲ 220 m

Descent ▼ 269 m

Difficulty -

Stamina ●●●●●●

Technique ●●●●●●

Altitude

105 m

-2 m

Best time of year

JAN | FEB | MAR
 APR | MAY | JUN
 JUL | AUG | SEP
 OCT | NOV | DEC

Ratings

Authors

Experience ●●●●●●

Landscape ●●●●●●

Community

More route data



Angus Carrick

Update: November 09, 2023

A morning of heavy rain from Comillas to San Vicente de la Barquera, the starting point of the Camino Lebaniego, and then a short bus trip to Unquera, famous for its pies.

After a communal breakfast, we were last to set out in the rain, which increased to an Atlantic gale as we got into the hills. All the advertised cafes were shut, and we arrived wet and cold in San Vincente. After a hot chocolate and chocolate cake in the first bar we came too, we went to check out the bus station and found some of our fellow pilgrims warming up there. We decided to book an afternoon bus to our next stop, Unquera. In the meantime we looked around the fishing village, once an important starting point for

pilgrims on the Camino Lebaniego to Santa Toribio, with medieval hospices, church and a castle. With only a slight hitch when the phone with the bus tickets on it stopped working and had to be recharged and restarted, we got the bus for a 15min trip to Unquera and the old fashioned hostel with its individual rooms we were staying in. After changing into dry clothes we went out looking for somewhere to eat, but not only do Spanish restaurants open late, today was a rest day, so we made do with hot chocolate and pastries, and then got salads from the local supermarket to eat in our room. (The pies of Unquera are famous throughout Spain, with boxes of them piled up in all the shops). The rain had cleared up by the evening, so we had a stroll to the bridge joining Cantabria to Asturia. and watched a group of kayakers on the river.

Takeaway route for iPhone and Android

S21 Way of St. James (Camino) Comillas to San ...



Scan QR code, save this route offline, share with friends and more...

Website

<https://out.ac/IP4wbx>

S21 Way of St. James (Camino) Comillas to San ...



San Vicente de la Barquera
Photo: Angus Carrick, Community


















S21 Way of St. James (Camino) Comillas to San ...

Legend









Topography

	Wood, forest
	Moor, swamp, marsh
	Heath
	Residential area with single building
	Industrial area with single building
	Cemetery
	Golf course
	Sportsfield, stadium
	Stadium
	Open-air pool
	Vineyard
	Petrograph
	Country border
	State border
	District border
	Contour line
	Special use area
	Nature reserve











Topographic signs

	Summit cross
	Elevation point
	Rock
	Cave
	Church
	Chapel
	Cemetery
	Palace/Castle
	Abbey
	Monument
	Ruin
	Mine
	Cairn
	Broadcasting tower
	Windwheel
	Water-/windmill
	Viewpoint

Road and track

	Motorway
	Highway
	Statal road
	Road
	Main agricultural road
	Agricultural road
	Trail
	Via Ferrata

Lifts and railway

	Ropeway lift
	Gondola lift
	Chairlift
	Ski-, draglift
	Aerial ropeways
	Railway
	Suburban train
	Subway
	Tram
	Railway station