

S12 Way of St. James (Camino) Portugaleta to Ondarra Arena

↔ 14 km | ⌚ 3:55 h | ▲ 118 m | ▼ 169 m | Difficulty -



Base Map: outdooractive Cartography. ©OpenStreetMap (www.openstreetmap.org)

S12 Way of St. James (Camino) Portugalete to ...

↔ 14 km

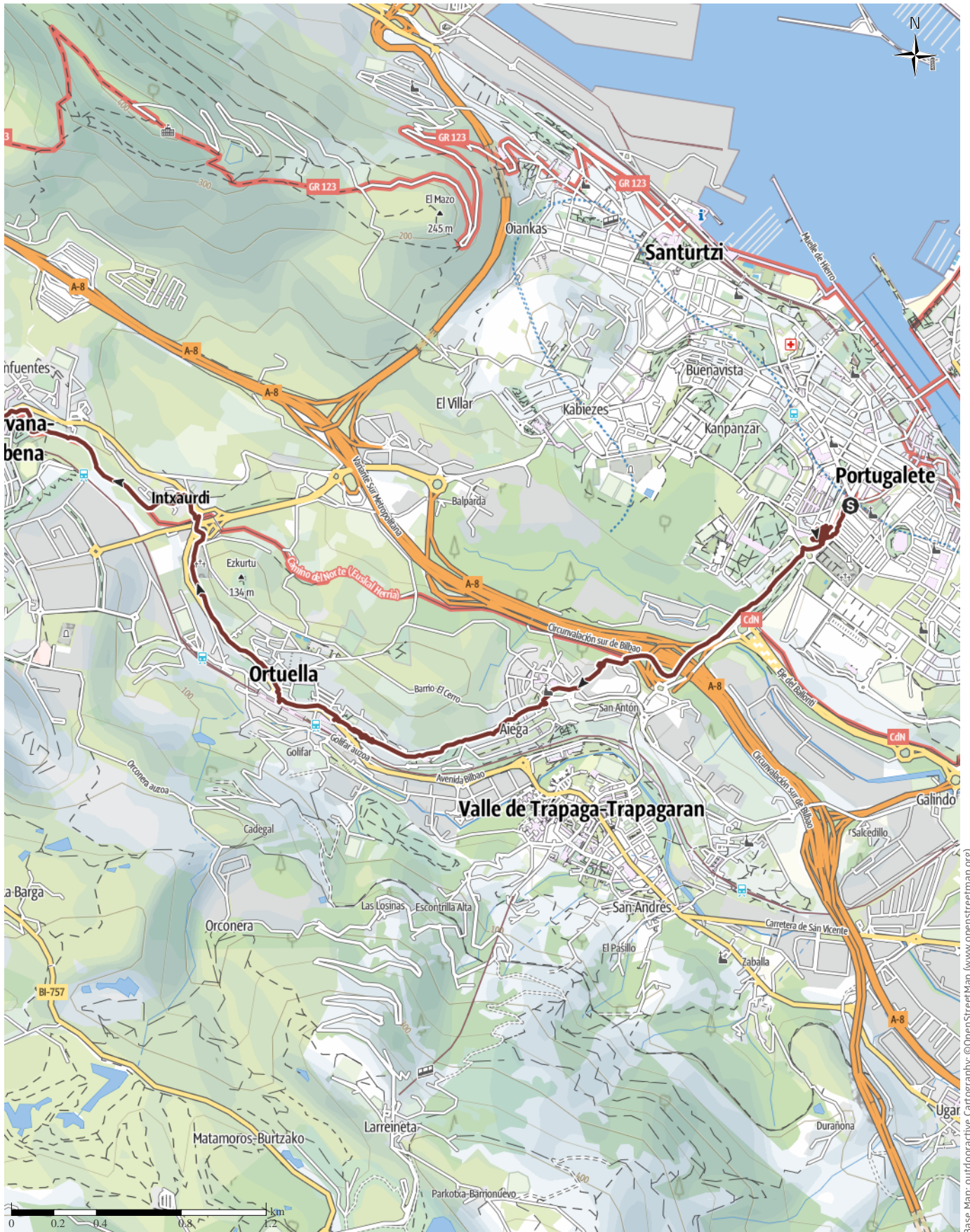
🕒 3:55 h

▲ 118 m

▼ 169 m

Difficulty

-



Base Map: outdooractive Cartography. ©OpenStreetMap (www.openstreetmap.org)

S12 Way of St. James (Camino) Portugalete to ...

↔ 14 km

🕒 3:55 h

▲ 118 m

▼ 169 m

Difficulty

-



Base Map: outdooractive Cartography; ©OpenStreetMap (www.openstreetmap.org)

S12 Way of St. James (Camino) Portugalete to ...

↔ 14 km

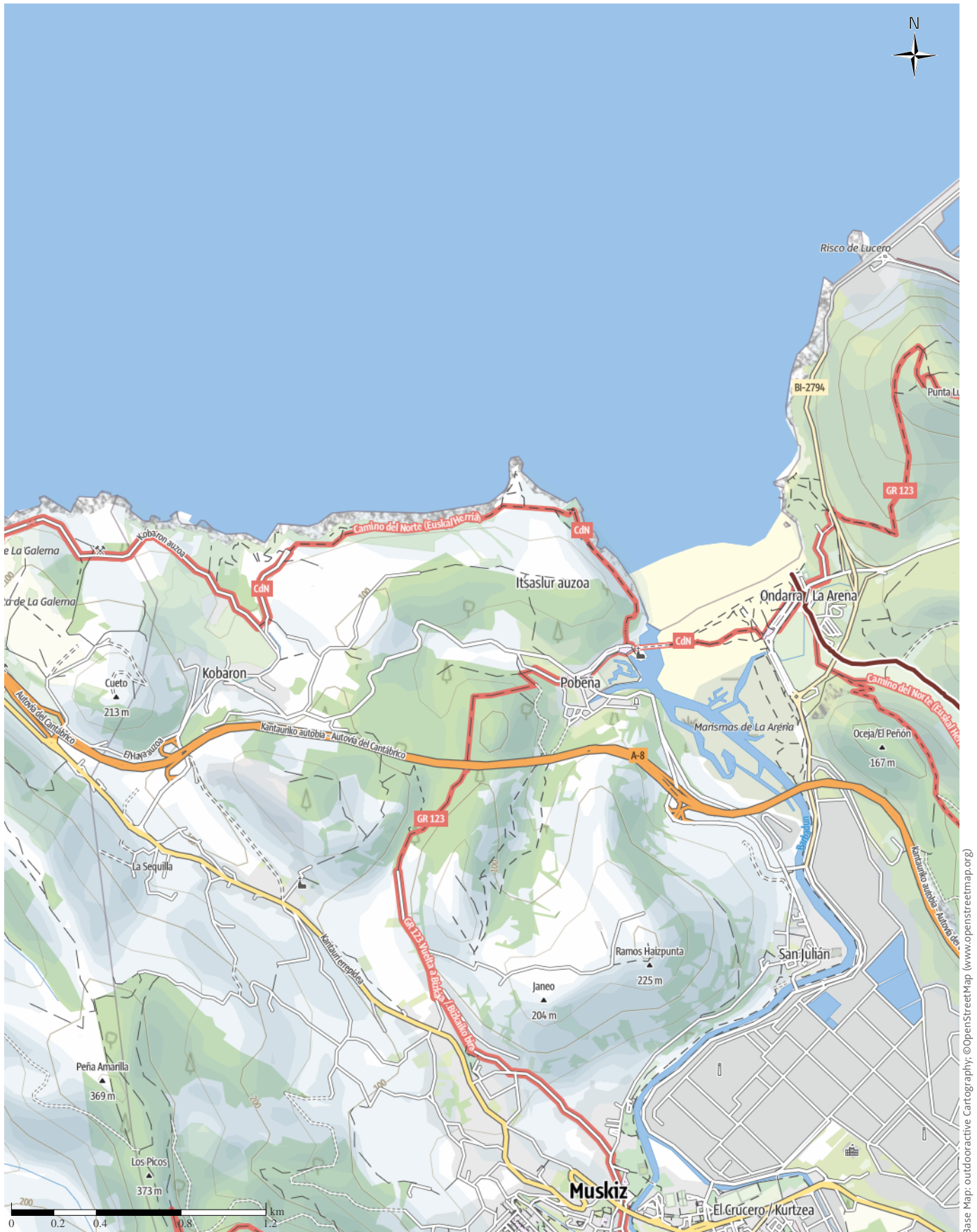
🕒 3:55 h

▲ 118 m

▼ 169 m

Difficulty

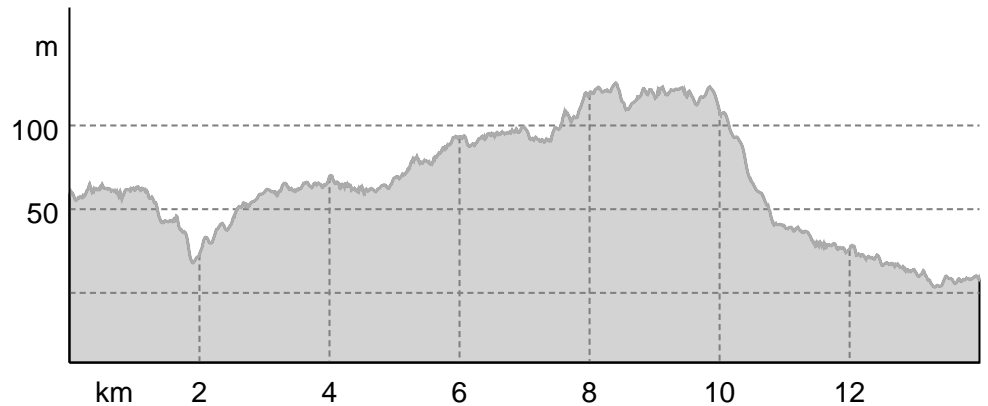
-



Base Map: outdooractive Cartography. ©OpenStreetMap (www.openstreetmap.org)

S12 Way of St. James (Camino) Portugalete to ...

Elevation profile



route data

Pilgrim Walk

Distance ↔ 14 km

Duration ⌚ 3:55 h

Ascent ▲ 118 m

Descent ▼ 169 m

Difficulty -

Stamina ●●●●●●

Technique ●●●●●●

Altitude

125 m

3 m

Best time of year

JAN | FEB | MAR
 APR | MAY | JUN
 JUL | AUG | SEP
 OCT | NOV | DEC

Ratings

Authors

Experience ●●●●●●

Landscape ●●●●●●

Community

More route data



Angus Carrick

Update: January 16, 2023

Torrential rain on a cycle path bridge over a motorway, followed by a detour that provided us with umbrellas. A surprise pilgrim stamp in Intxaurdi and bus back from Ondarra

We took the metro back to Portugalete, and had a delicious toasted croissant and jam recommended by a local lady, before setting off on a newly built cycle path winding over a motorway, where the rain became heavy. As the rain got heavier and heavier, we hid under an overhang in an industrial area before going on into a small town there we bought umbrellas in a small shop that sold everything imaginable. Buying umbrellas worked. because it didn't rain again all day and we soon dried out! From there it was cross country, coming

across the occasional old village, in one of which we sheltered for lunch. In Intxaurdi, we surprisingly came across a bar offering a pilgrim stamp. We reached our destination, the beach at Ondarra Arena, with the usual closed Tourist office, just in time to take the bus back to Bilbao.

Takeaway route for iPhone and Android



Scan QR code, save this route offline, share with friends and more...

Website

<https://out.ac/IFxSzP>

S12 Way of St. James (Camino) Portugaleta to ...



Photo: Angus Carrick, Community


















S12 Way of St. James (Camino) Portugalete to ...

Legend









Topography

	Wood, forest
	Moor, swamp, marsh
	Heath
	Residential area with single building
	Industrial area with single building
	Cemetery
	Golf course
	Sportsfield, stadium
	Stadium
	Open-air pool
	Vineyard
	Petrograph
	Country border
	State border
	District border
	Contour line
	Special use area
	Nature reserve











Topographic signs

	Summit cross
	Elevation point
	Rock
	Cave
	Church
	Chapel
	Cemetery
	Palace/Castle
	Abbey
	Monument
	Ruin
	Mine
	Cairn
	Broadcasting tower
	Windwheel
	Water-/windmill
	Viewpoint

Road and track

	Motorway
	Highway
	Statal road
	Road
	Main agricultural road
	Agricultural road
	Trail
	Via Ferrata

Lifts and railway

	Ropeway lift
	Gondola lift
	Chairlift
	Ski-, draglift
	Aerial ropeways
	Railway
	Suburban train
	Subway
	Tram
	Railway station