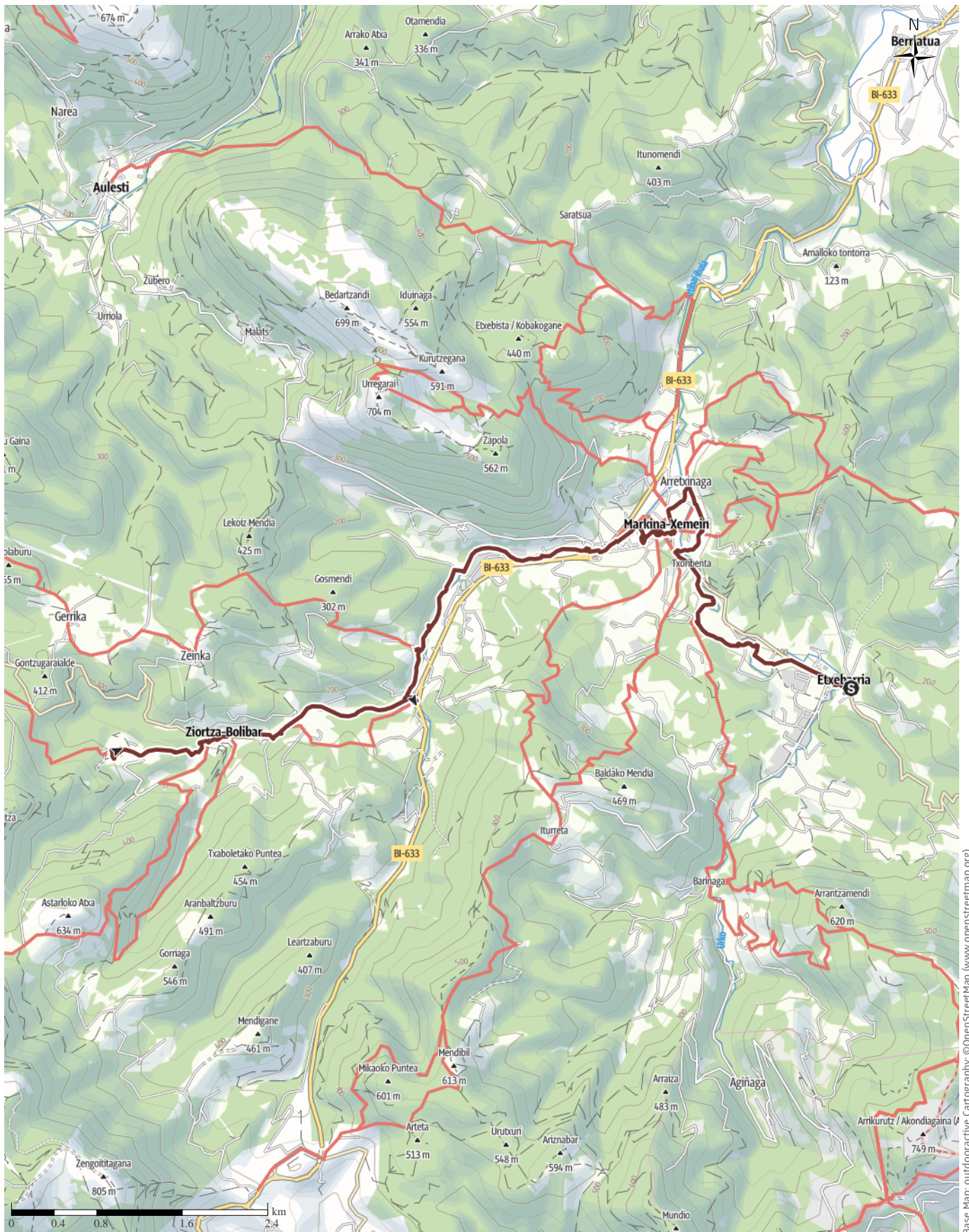


S06 Way of St. James (Camino) Etxebarria to Zenarruzako

↔ 16.2 km | ⌚ 4:45 h | ▲ 231 m | ▼ 28 m | Difficulty -



Base Map: outdooractive Cartography. ©OpenStreetMap (www.openstreetmap.org)

S06 Way of St. James (Camino) Etxebarria to ...

↔ 16.2 km

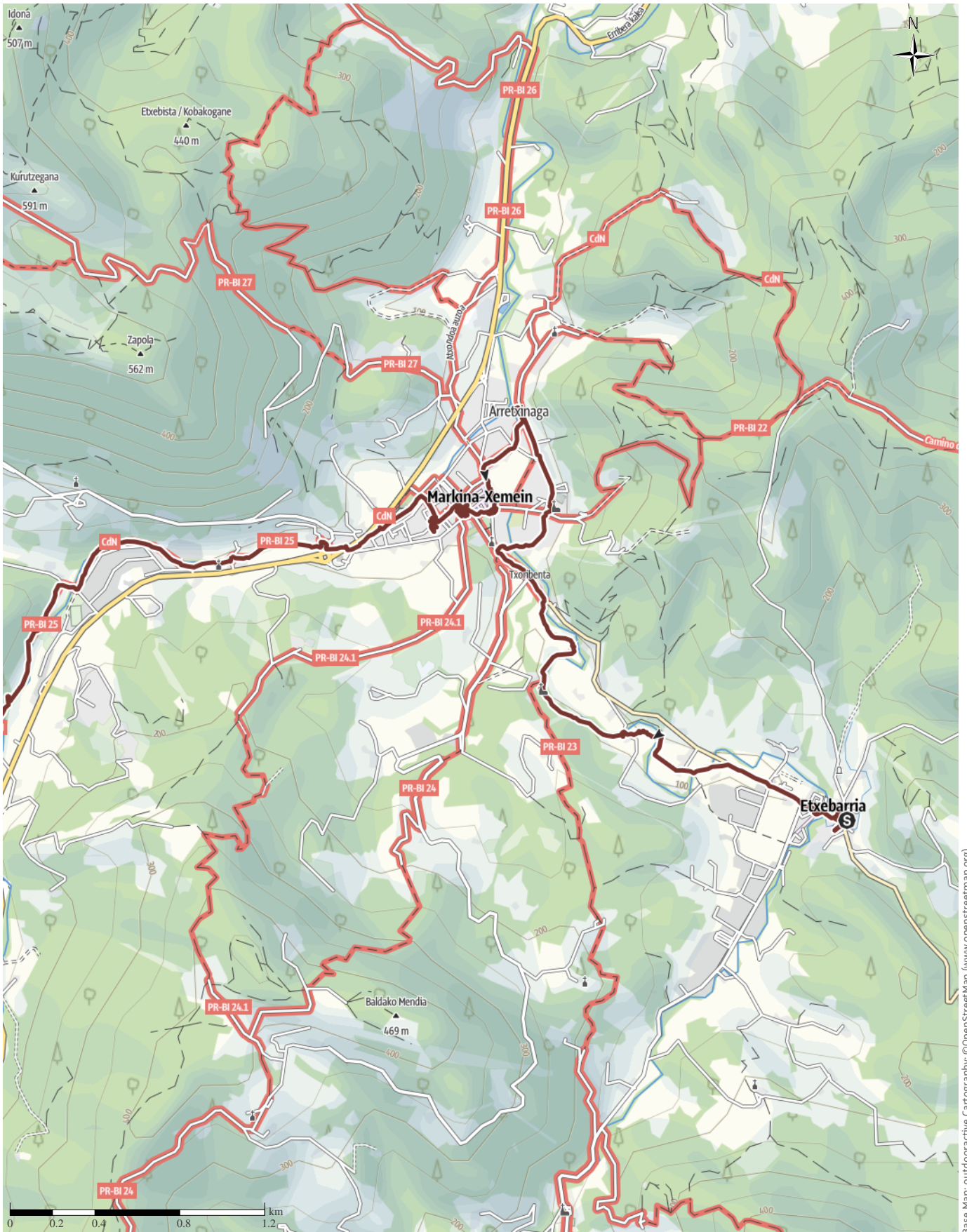
🕒 4:45 h

⬆️ 231 m

⬆️ 28 m

Difficulty

-



Base Map: outdooractive Cartography. ©OpenStreetMap (www.openstreetmap.org)

S06 Way of St. James (Camino) Etxebarria to ...

↔ 16.2 km

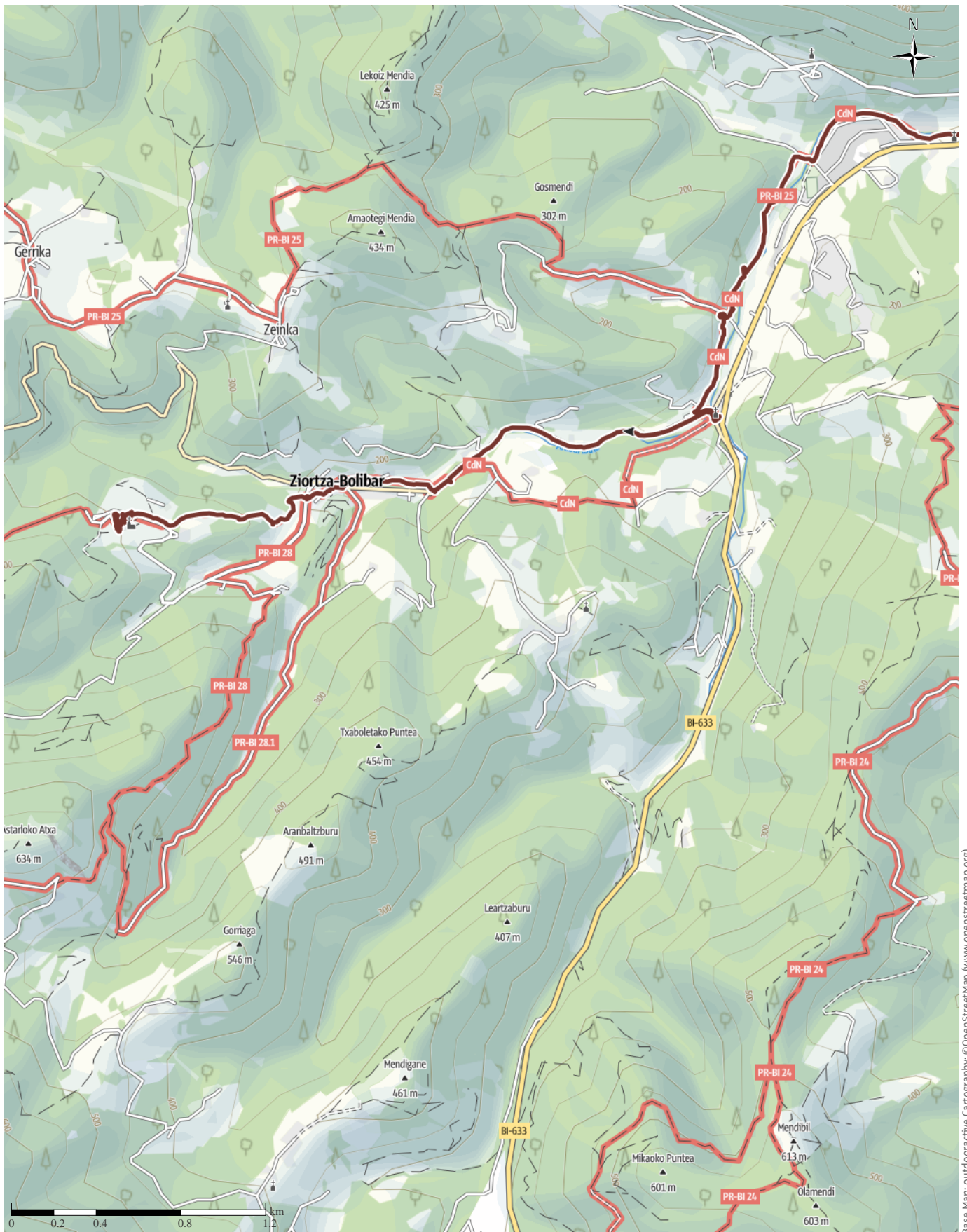
🕒 4:45 h

📏 231 m

📏 28 m

Difficulty

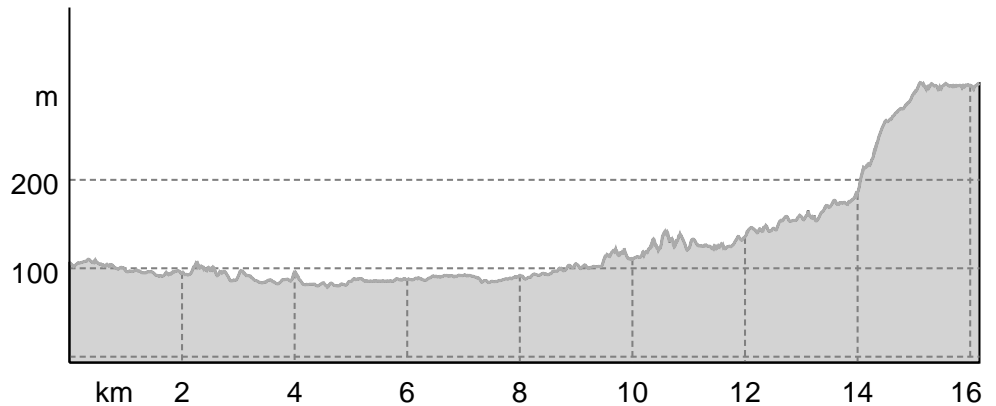
-



Base Map: outdooractive Cartography. ©OpenStreetMap (www.openstreetmap.org)

S06 Way of St. James (Camino) Etxebarria to ...

Elevation profile



route data

Pilgrim Walk

| | | |
|----------|---|---------|
| Distance | ↔ | 16.2 km |
| Duration | 🕒 | 4:45 h |
| Ascent | ▲ | 231 m |
| Descent | ▼ | 28 m |

Difficulty -

Stamina ●●●●●●

Technique ●●●●●●

Altitude

Best time of year

- JAN | FEB | MAR
- APR | MAY | JUN
- JUL | AUG | SEP
- OCT | NOV | DEC

Ratings

Authors ●●●●●●

Experience ●●●●●●

Landscape ●●●●●●

Community

More route data



Angus Carrick

Update: January 13, 2023

Rain, heavy rain, torrential rain, some more rain, and a monastery

We got up late and set off in the rain through the village, past a little shop where we got some pastries for breakfast, and, after a stretch on the road (mistake) found that there was a proper path along the river past a shrine to Markina-Exemein. In the town, we followed the river to a hermitage with three huge rocks surrounding a statue, an impressive arrangement. We then headed back to the town to find a bakery for second breakfast, and then went to look for the tourist office (closed) and the church (unexpectedly open). On leaving the church, it had started to rain heavily, and it kept getting even heavier, so we headed to a

supermarket for cover. There we bumped into the Australian lady again, who was going to get a taxi to Guenica, and had just received a present of an umbrella from a friendly shop assistant! We continued on, and the rain got heavier and heavier, until we arrived completely soaked through at a friendly bar where we got a hot Cola Cacao. The locals there recommended going up the road towards the monastery, where after another closed church in the town, and an old stone road, we got to the monastery of Santa Maria Zenurruzako. The church was open but the Albergue was closed. and so we waited over an hour with four Spanish girls who had arrived by taxi because they too had got soaked. Eventually a monk came and opened up for us, where we found a very basic room, but warm showers, although in a room reached by external stairs. We discovered that our rucksacks were soaked through, but we managed to find some reasonably dry clothes in our plastic bags, and after the church service, we all

S06 Way of St. James (Camino) Etxebarria to ...

collected in the refectory for a simple but warm and filling meal, and some lively conversation.

Takeaway route for iPhone and Android



Scan QR code, save this route offline, share with friends and more...

Website

<https://out.ac/IFuerA>

S06 Way of St. James (Camino) Etxebarria to ...



Photo: Angus Carrick, Community


















S06 Way of St. James (Camino) Etxebarria to ...

Legend









Topography

| | |
|-----------------------------------------------------------------------------------|---------------------------------------|
|  | Wood, forest |
|  | Moor, swamp, marsh |
|  | Heath |
|  | Residential area with single building |
|  | Industrial area with single building |
|  | Cemetery |
|  | Golf course |
|  | Sportsfield, stadium |
|  | Stadium |
|  | Open-air pool |
|  | Vineyard |
|  | Petrograph |
|  | Country border |
|  | State border |
|  | District border |
|  | Contour line |
|  | Special use area |
|  | Nature reserve |











Topographic signs

| | |
|-----------------------------------------------------------------------------------|--------------------|
|  | Summit cross |
|  | Elevation point |
|  | Rock |
|  | Cave |
|  | Church |
|  | Chapel |
|  | Cemetery |
|  | Palace/Castle |
|  | Abbey |
|  | Monument |
|  | Ruin |
|  | Mine |
|  | Cairn |
|  | Broadcasting tower |
|  | Windwheel |
|  | Water-/windmill |
|  | Viewpoint |

Road and track

| | |
|-------------------------------------------------------------------------------------|------------------------|
|  | Motorway |
|  | Highway |
|  | Statal road |
|  | Road |
|  | Main agricultural road |
|  | Agricultural road |
|  | Trail |
|  | Via Ferrata |

Lifts and railway

| | |
|-------------------------------------------------------------------------------------|-----------------|
|  | Ropeway lift |
|  | Gondola lift |
|  | Chairlift |
|  | Ski-, draglift |
|  | Aerial ropeways |
|  | Railway |
|  | Suburban train |
|  | Subway |
|  | Tram |
|  | Railway station |