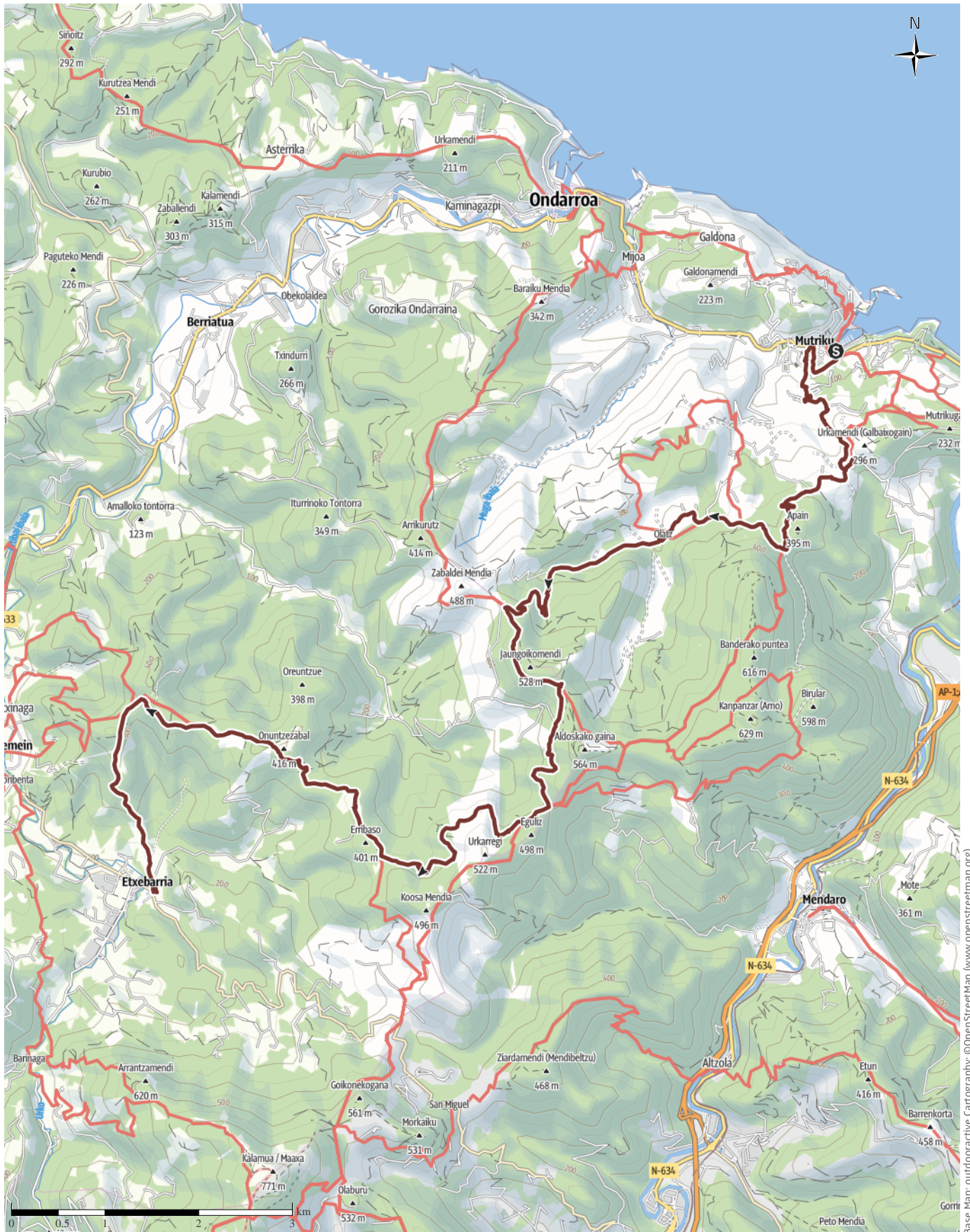


S05 Way of St. James (Camino) Mutriku to Etxebarria

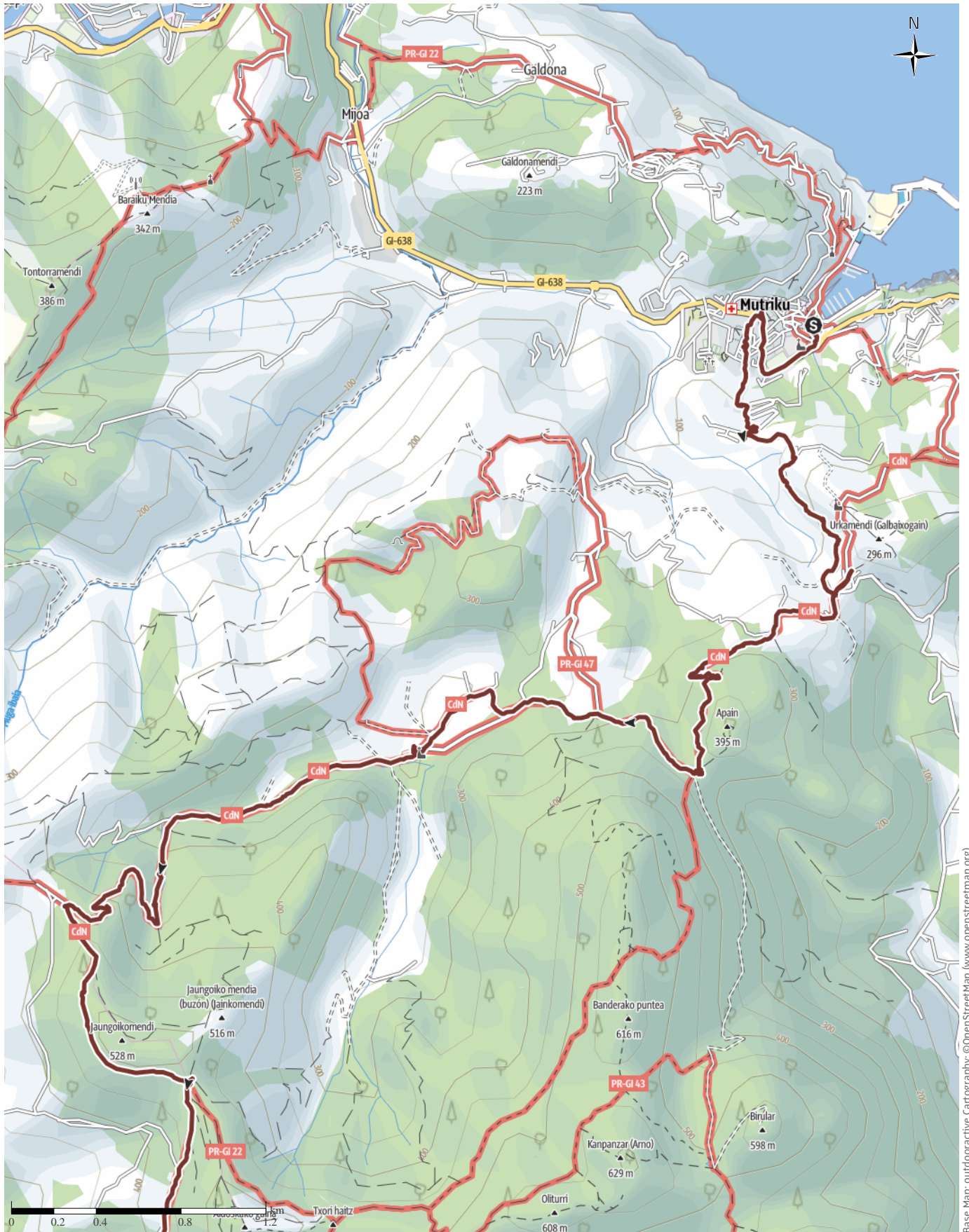
↔ 24.9 km | ⌚ 8:30 h | ▲ 789 m | ▼ 709 m | Difficulty -



Base Map: outdooractive Cartography. ©OpenStreetMap (www.openstreetmap.org)

S05 Way of St. James (Camino) Mutriku to ...

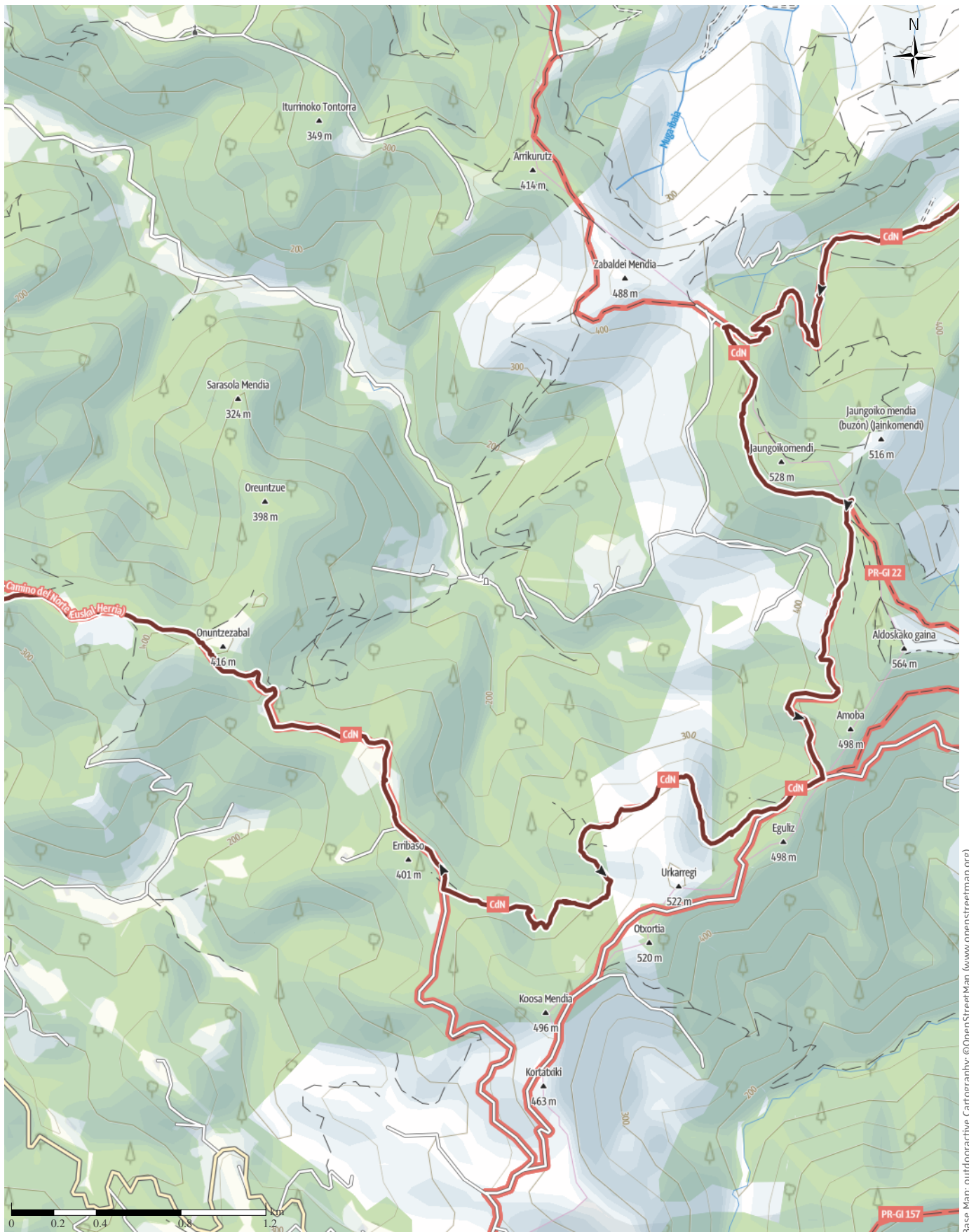
↔ 24.9 km | ⌚ 8:30 h | 🏔️ 789 m | 📉 709 m | Difficulty -



Base Map: outdooractive Cartography. ©OpenStreetMap (www.openstreetmap.org)

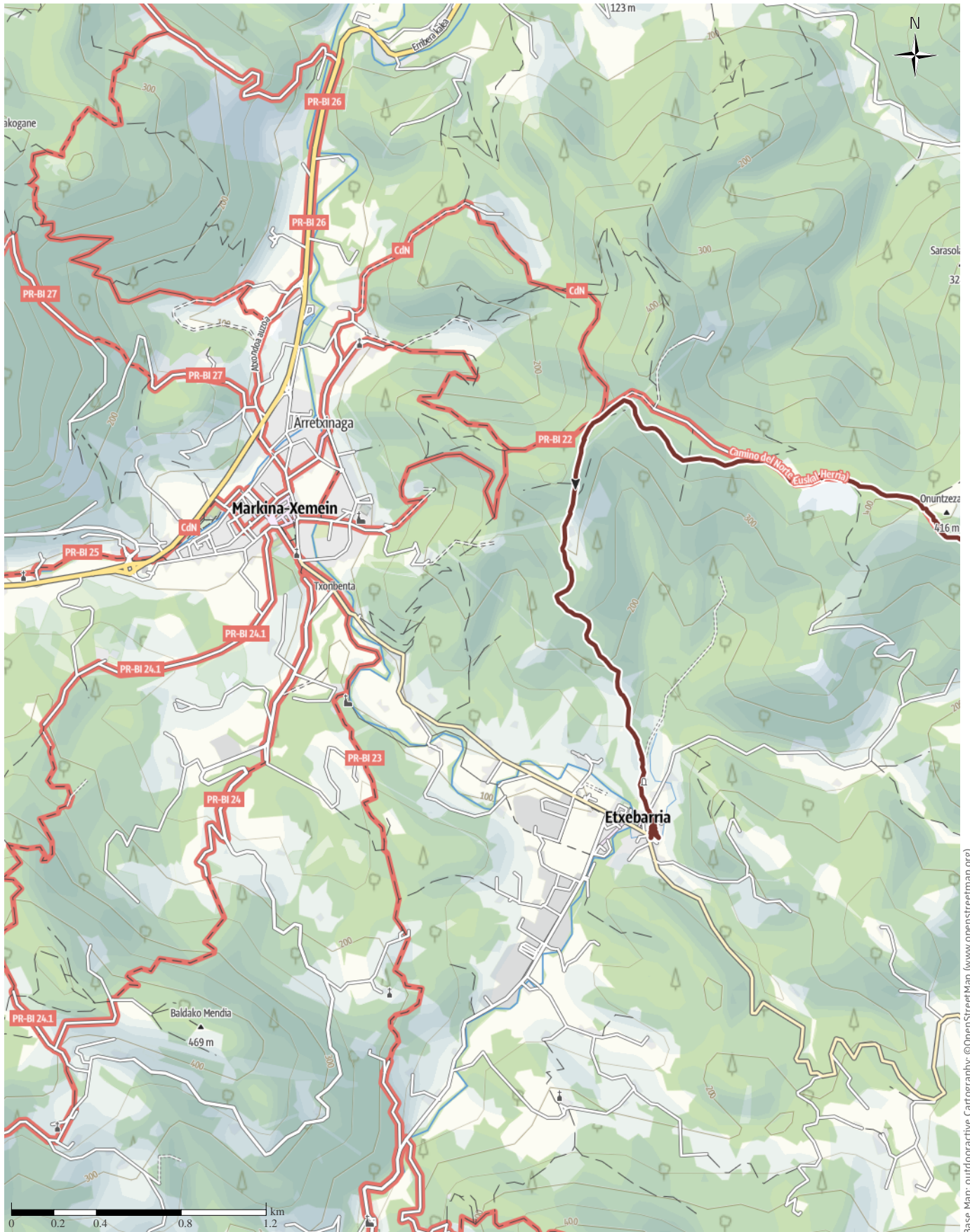
S05 Way of St. James (Camino) Mutriku to ...

↔ 24.9 km | ⌚ 8:30 h | 🏔️ 789 m | 📉 709 m | Difficulty -



S05 Way of St. James (Camino) Mutriku to ...

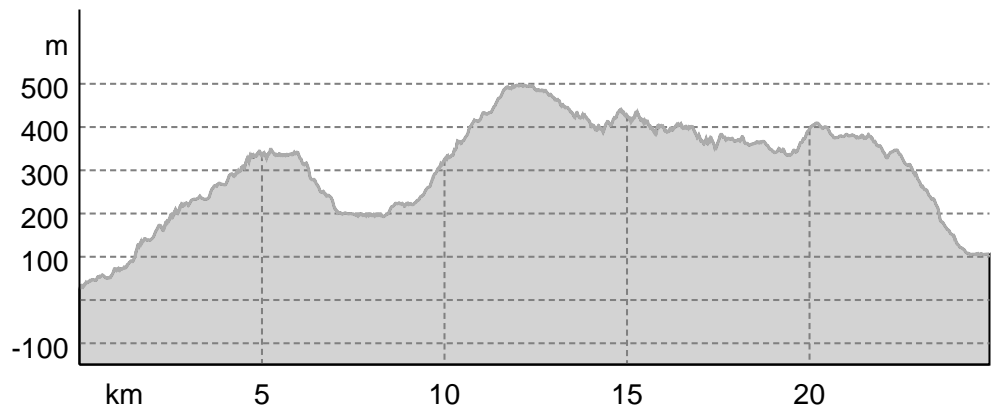
↔ 24.9 km | ⌚ 8:30 h | 🏔️ 789 m | 📉 709 m | Difficulty -



Base Map: outdooractive Cartography. ©OpenStreetMap (www.openstreetmap.org)

S05 Way of St. James (Camino) Mutriku to ...

Elevation profile



route data

Pilgrim Walk

Distance ↔ 24.9 km

Duration ⌚ 8:30 h

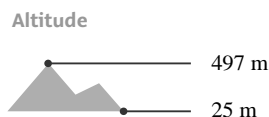
Ascent ▲ 789 m

Descent ▼ 709 m

Difficulty -

Stamina ●●●●●●

Technique ●●●●●●



Best time of year

JAN | FEB | MAR
 APR | MAY | JUN
 JUL | AUG | SEP
 OCT | NOV | DEC

Ratings

Authors

Experience ●●●●●●

Landscape ●●●●●●

Community

More route data



Angus Carrick

Update: January 13, 2023

A lot of uphill and downhill through the rolling woodland, slippery, wet conditions, and with a hamburger to end the day.

We set off past the church in Mutriku up the hill on a main road. Luckily, we met a local lady who showed us a shortcut that went steeply up through sheep fields to rejoin the road higher up. After some distance on the road, we finally rejoined the Camino a few kilometres after the chapel of Calvario, which we therefore missed. From there the way crossed wooded hillsides, with a welcome break at an isolated cafe with tortilla and even a pilgrim stamp! We met an Australian lady there who was suffering from blisters, and also the french couple we had met on the first day. From there, we

continued up and down over the rolling hillsides, sometimes on concrete roads, sometimes on mud tracks. A feature that we started coming across was eucalyptus plantations, with a multitude of young trees planted in a regular pattern. We discovered later that this was a European Union project, not necessary welcomed by everyone due to the monoculture it promoted. The rain was starting to set in towards the end of the day, and we were getting tired, so we were glad that we had opted for a room in Etxebarria, some kilometres short of Markina-Exemein. Despite that, we had a very steep, wet, descent and Angus managed to slip on a concrete road, luckily without injuring himself. The day ended with hamburgers in a local cafe, full of boisterous families.

Takeaway route for iPhone and Android

S05 Way of St. James (Camino) Mutriku to ...



Scan QR code, save this route offline, share with friends and more...

Website

<https://out.ac/IFudJc>

S05 Way of St. James (Camino) Mutriku to ...



Photo: Angus Carrick, Community


















S05 Way of St. James (Camino) Mutriku to ...

Legend









Topography

	Wood, forest
	Moor, swamp, marsh
	Heath
	Residential area with single building
	Industrial area with single building
	Cemetery
	Golf course
	Sportsfield, stadium
	Stadium
	Open-air pool
	Vineyard
	Petrograph
	Country border
	State border
	District border
	Contour line
	Special use area
	Nature reserve











Topographic signs

	Summit cross
	Elevation point
	Rock
	Cave
	Church
	Chapel
	Cemetery
	Palace/Castle
	Abbey
	Monument
	Ruin
	Mine
	Cairn
	Broadcasting tower
	Windwheel
	Water-/windmill
	Viewpoint

Road and track

	Motorway
	Highway
	Statal road
	Road
	Main agricultural road
	Agricultural road
	Trail
	Via Ferrata

Lifts and railway

	Ropeway lift
	Gondola lift
	Chairlift
	Ski-, draglift
	Aerial ropeways
	Railway
	Suburban train
	Subway
	Tram
	Railway station