

### S04 Way of St. James (Camino) Zumaia to Deba (Mutriku)

↔ 15.6 km | ⌚ 5:19 h | ⬆️ 520 m | ⬆️ 652 m | Difficulty -



Base Map: outdooractive Cartography. ©OpenStreetMap (www.openstreetmap.org)

# S04 Way of St. James (Camino) Zumaia to Deba ...

↔ 15.6 km

🕒 5:19 h

⬆️ 520 m

⬆️ 652 m

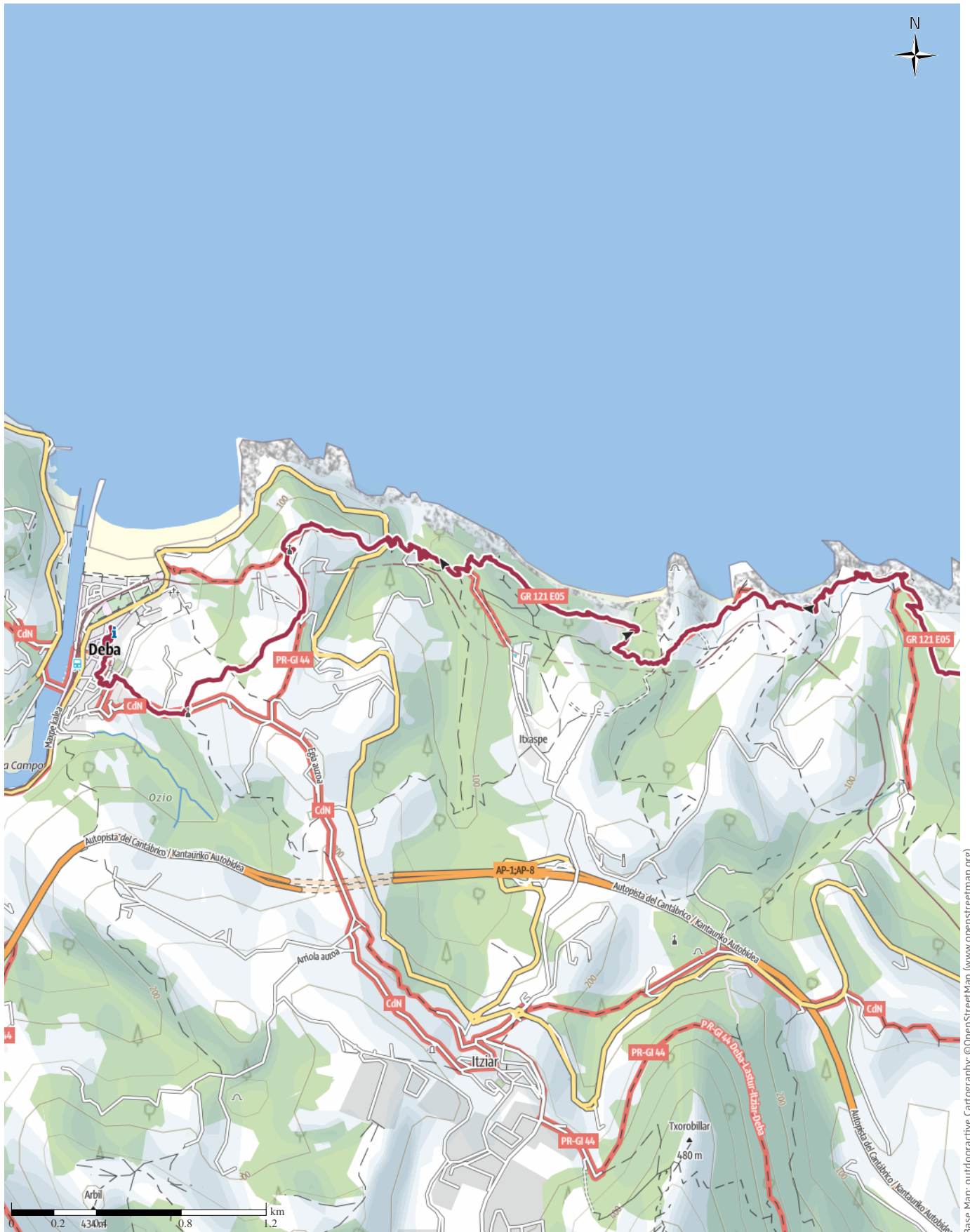
Difficulty

-



# S04 Way of St. James (Camino) Zumaia to Deba ...

↔ 15.6 km | ⌚ 5:19 h | ▲ 520 m | ▼ 652 m | Difficulty -



Base Map: outdooractive Cartography. ©OpenStreetMap (www.openstreetmap.org)

# S04 Way of St. James (Camino) Zumaia to Deba ...

↔ 15.6 km

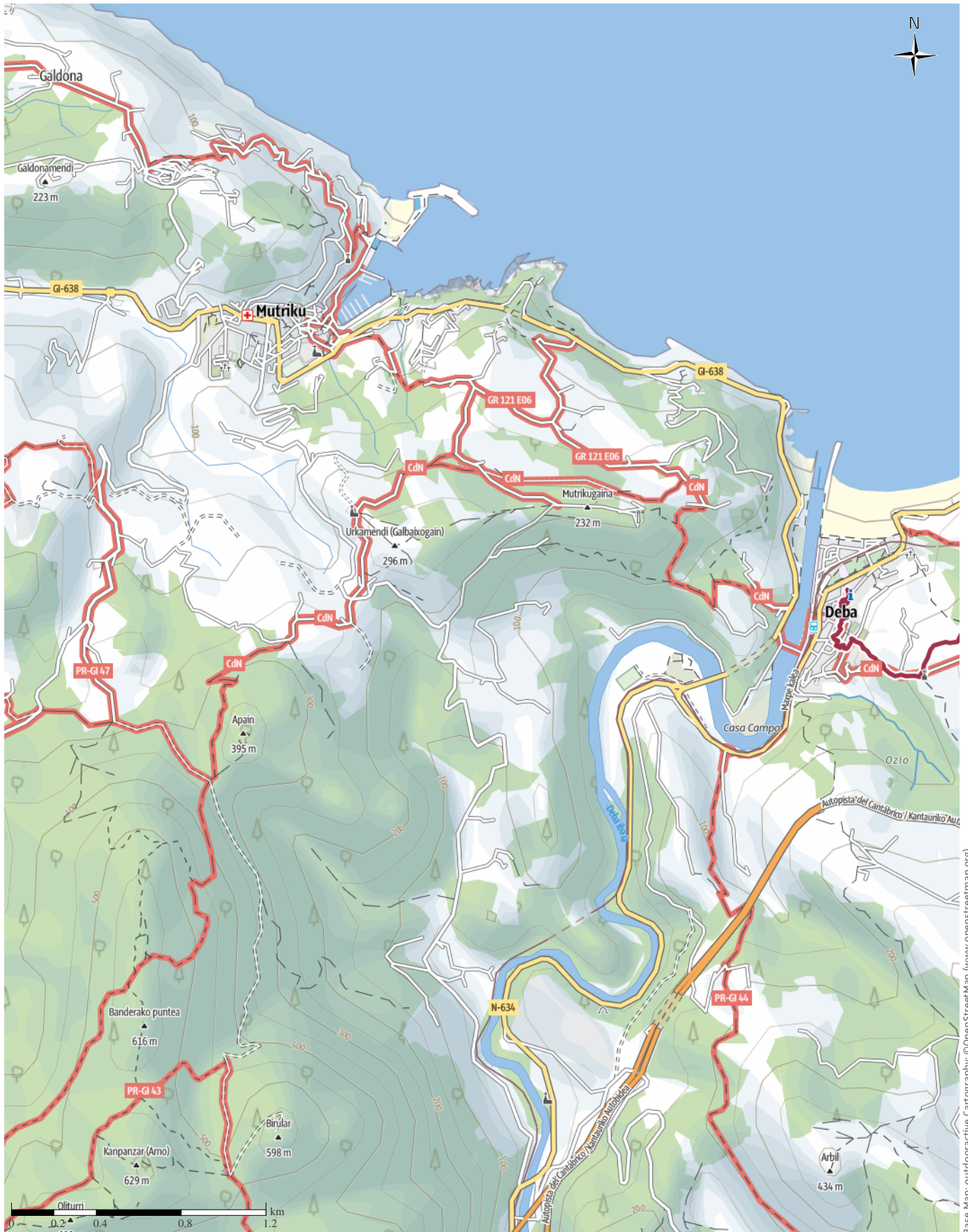
🕒 5:19 h

▲ 520 m

▼ 652 m

Difficulty

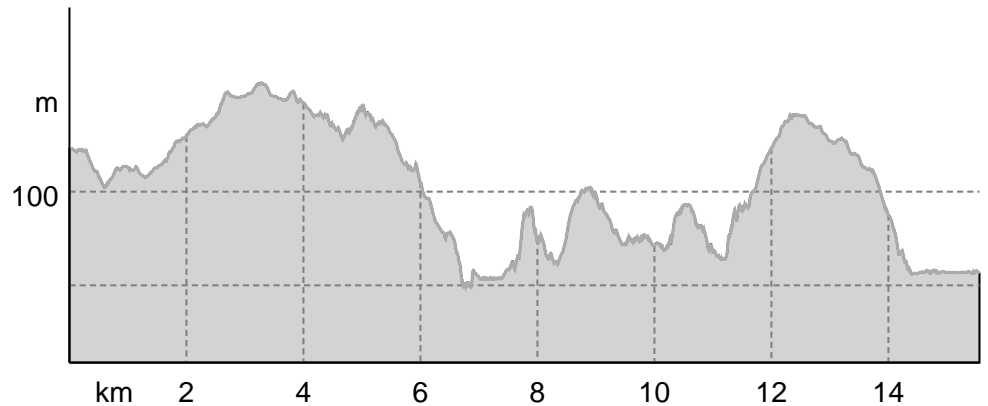
-



Base Map: outdooractive Cartography. ©OpenStreetMap (www.openstreetmap.org)

S04 Way of St. James (Camino) Zumaia to Deba ...

Elevation profile



route data

Hiking route

Distance	↔	15.6 km
Duration	🕒	5:19 h
Ascent	⬆️	520 m
Descent	⬇️	652 m

Difficulty -

Stamina ●●●●●●

Technique ●●●●●●

Altitude

Best time of year

- JAN | FEB | MAR
- APR | MAY | JUN
- JUL | AUG | SEP
- OCT | NOV | DEC

Ratings

Authors ●●●●●●

Experience ●●●●●●

Landscape ●●●●●●

Community

More route data



Angus Carrick

Update: January 12, 2023

A cliff-top view of the amazing strata which had been eroded at different rates to reveal 50 million years of geology.

We set off across country from Santa Klara hostel, failing to find a breakfast cafe, and then choosing the wrong road for the cliffs. The official Camino followed a minor road inland, whereas we wanted to take the coastal path to visit a famous geological site. Luckily, we managed to cut across to the viewpoints for a view of the amazing strata which had been eroded at different rates to reveal 50 million years of geology. The strata had been folded up when the Spanish tectonic plate collided with the main European one, and the resulting nearly vertical plates are still being peeled off

into the sea. This unofficial route involved a lot of steep up and down sections, although we had some relief on a section of disused railway, and so we arrived exhausted at Deba, where the church and tourist office were closed when we arrived. We had lunch in the old town square and then went back to the tourist office to get bus times to Mutriko, where we had booked an AirBnB, even though it was some distance from the official Camino. Unfortunately we got off the bus at the wrong stop, so we had to wander through the old town, and then with the help of a local, who seemed to say that he helped out at at hostels on the camino, found our room.

Takeaway route for iPhone and Android



Scan QR code, save this route offline, share with friends and more...

Website

<https://out.ac/IFuHPg>

S04 Way of St. James (Camino) Zumaia to Deba ...



Photo: Angus Carrick, Community


















S04 Way of St. James (Camino) Zumaia to Deba ...

Legend









Topography

	Wood, forest
	Moor, swamp, marsh
	Heath
	Residential area with single building
	Industrial area with single building
	Cemetery
	Golf course
	Sportsfield, stadium
	Stadium
	Open-air pool
	Vineyard
	Petrograph
	Country border
	State border
	District border
	Contour line
	Special use area
	Nature reserve











Topographic signs

	Summit cross
	Elevation point
	Rock
	Cave
	Church
	Chapel
	Cemetery
	Palace/Castle
	Abbey
	Monument
	Ruin
	Mine
	Cairn
	Broadcasting tower
	Windwheel
	Water-/windmill
	Viewpoint

Road and track

	Motorway
	Highway
	Statal road
	Road
	Main agricultural road
	Agricultural road
	Trail
	Via Ferrata

Lifts and railway

	Ropeway lift
	Gondola lift
	Chairlift
	Ski-, draglift
	Aerial ropeways
	Railway
	Suburban train
	Subway
	Tram
	Railway station