

S03 Way of St. James (Camino) Orio to Zumaia

↔ 24.7 km

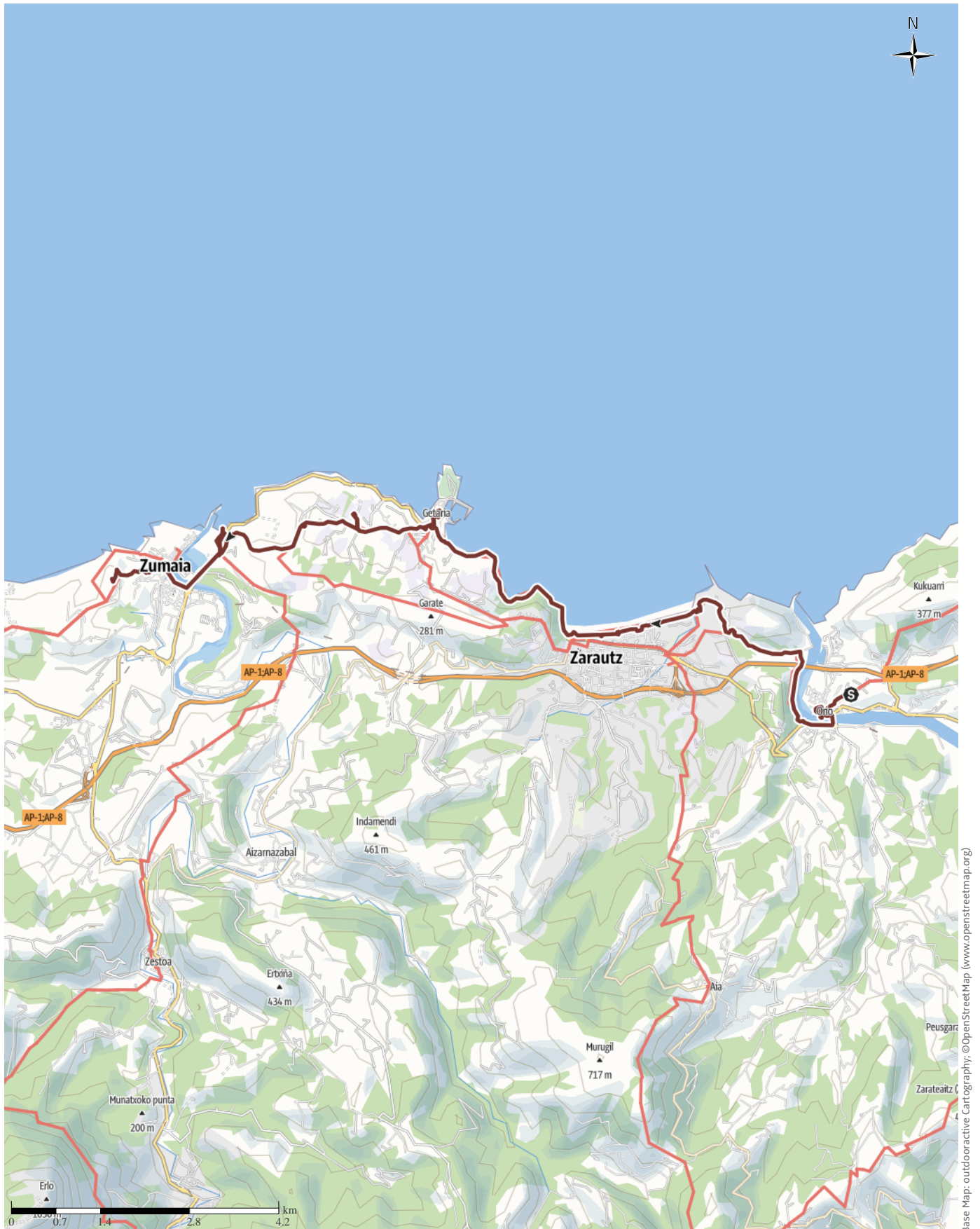
🕒 7:37 h

⬆️ 430 m

⬆️ 357 m

Difficulty

-



Base Map: outdooractive Cartography; ©OpenStreetMap (www.openstreetmap.org)

S03 Way of St. James (Camino) Orto to Zumaia

↔ 24.7 km

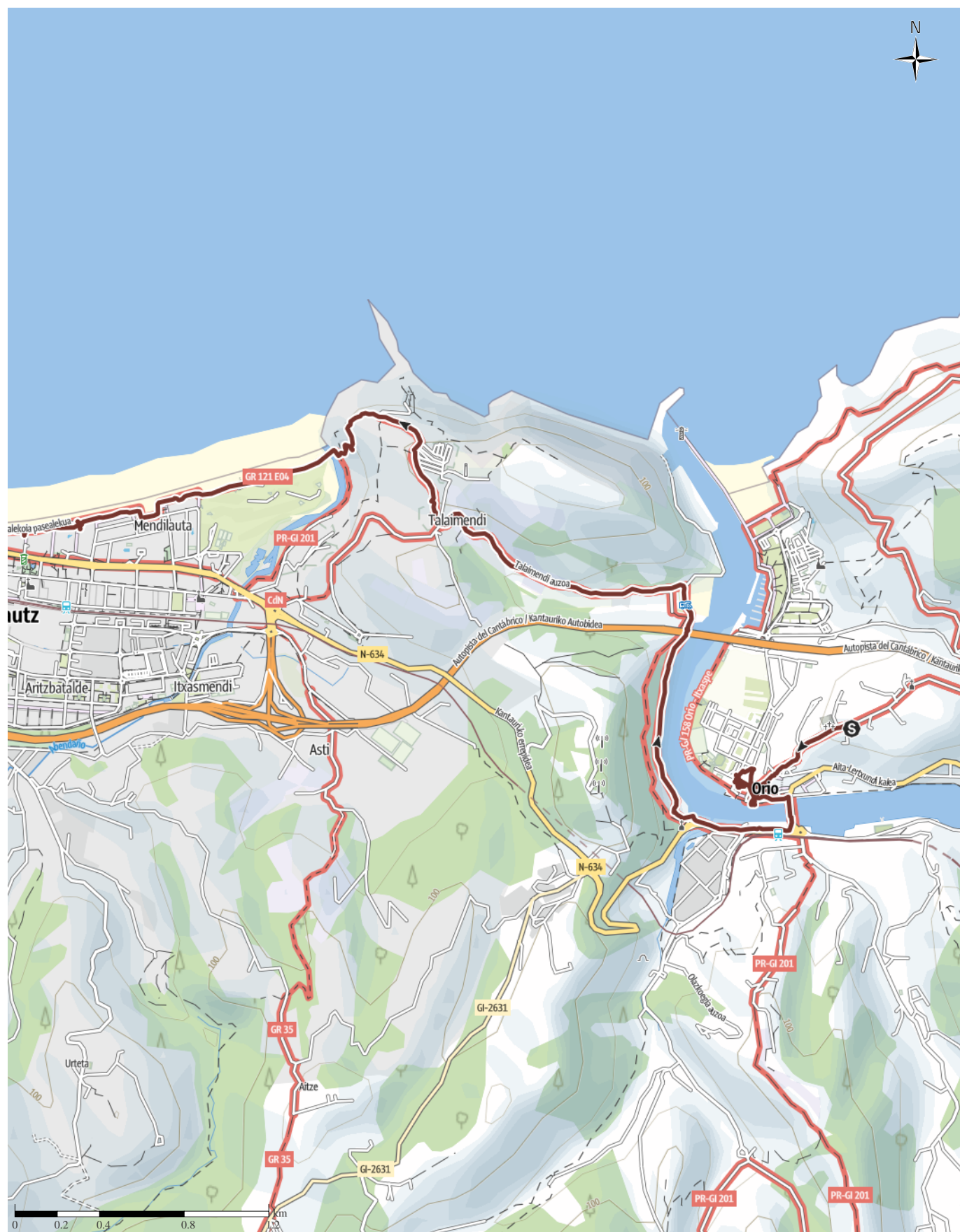
🕒 7:37 h

⬆️ 430 m

⬆️ 357 m

Difficulty

-



Base Map: outdooractive Cartography; ©OpenStreetMap (www.openstreetmap.org)

S03 Way of St. James (Camino) Orio to Zumaia

↔ 24.7 km

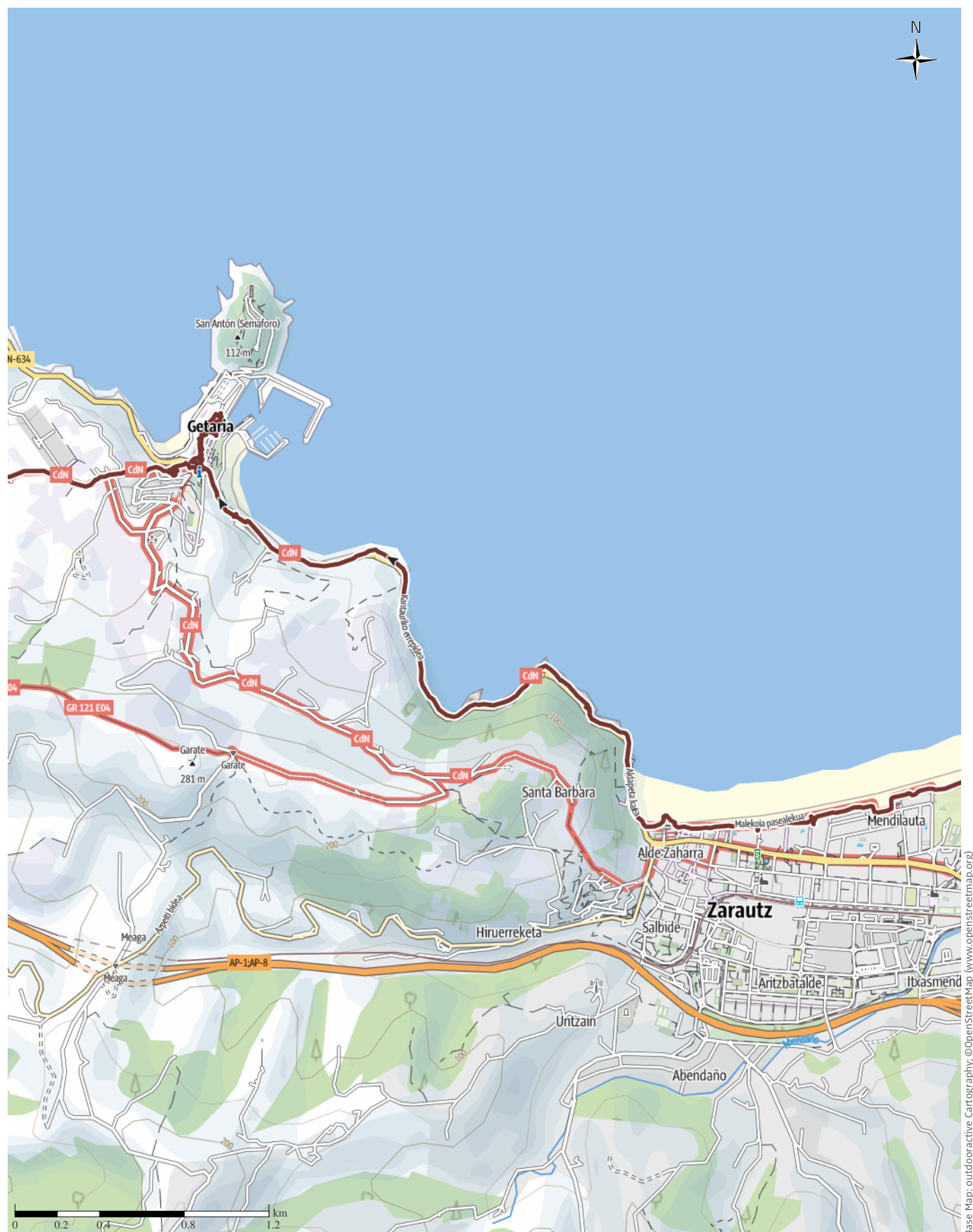
🕒 7:37 h

⬆️ 430 m

⬆️ 357 m

Difficulty

-



S03 Way of St. James (Camino) Orio to Zumaia

↔ 24.7 km

🕒 7:37 h

⬆️ 430 m

⬆️ 357 m

Difficulty

-



S03 Way of St. James (Camino) Orio to Zumaia

↔ 24.7 km

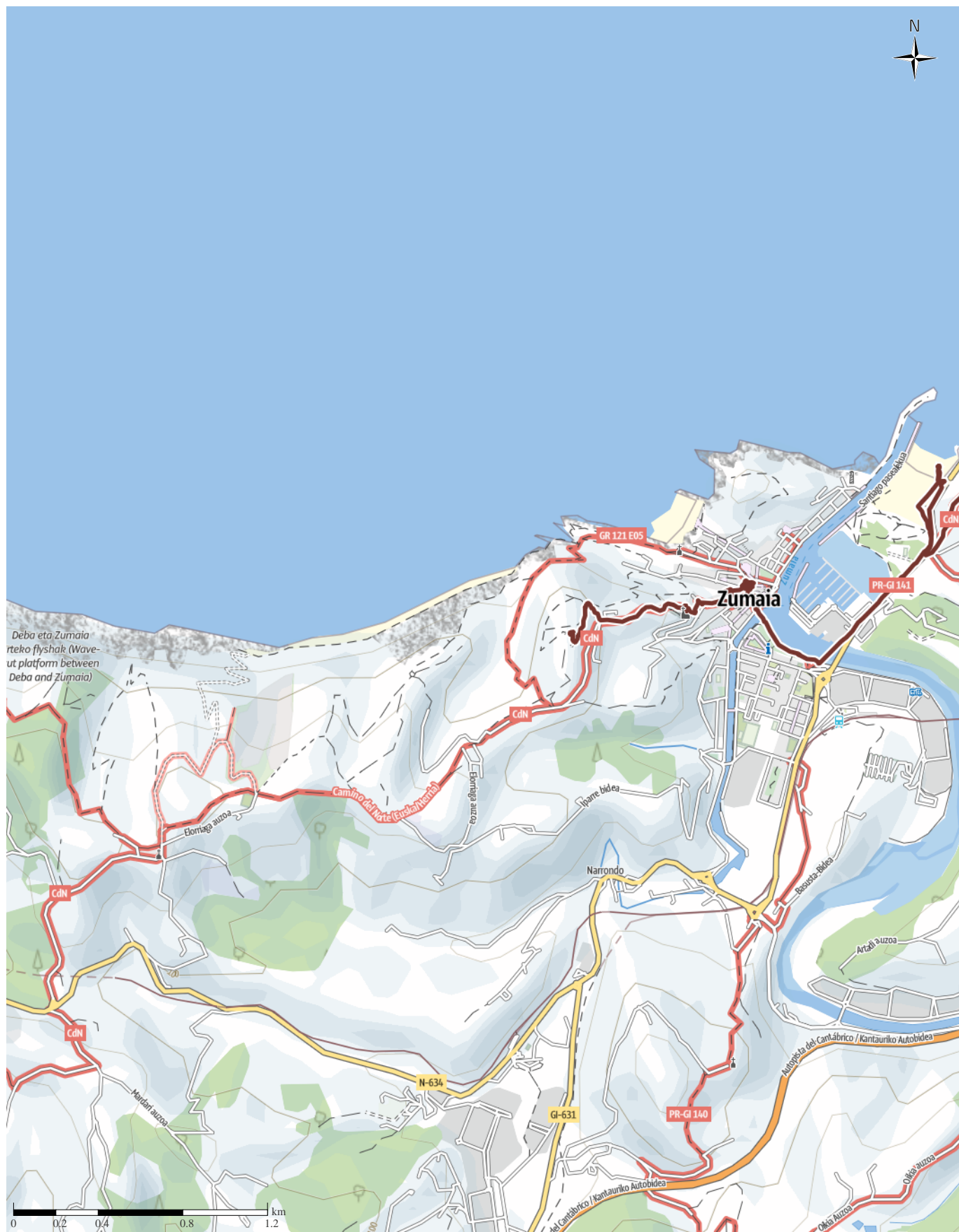
🕒 7:37 h

⬆️ 430 m

⬆️ 357 m

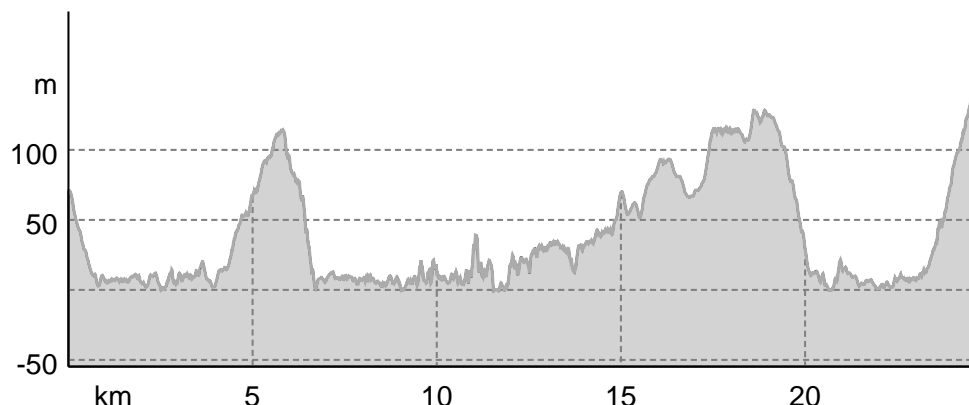
Difficulty

-



S03 Way of St. James (Camino) Orio to Zumaia

Elevation profile



route data

Pilgrim Walk

Distance ↔ 24.7 km

Duration ⌚ 7:37 h

Ascent ▲ 430 m

Descent ▼ 357 m

Difficulty

-

Stamina



Technique



Altitude



Best time of year

JAN | FEB | MAR

APR | MAY | JUN

JUL | AUG | SEP

OCT | NOV | DEC

Ratings

Authors

Experience



Landscape



Community

More route data



Angus Carrick

Update: January 12, 2023

A varied day, setting off with sunrise through the morning mists, visiting churches and cathedrals, medieval roads, swimming in the sea, and watching the sun set.

We set off down the hill to search for a cafe with coffee, tortilla, and omelette sandwiches for later. In the 14th century pilgrims were granted free passage on the ferry by king Ferdinand, but we used the modern bridge to cross the estuary. There followed a long climb up a hill past farms to a caravan site and then down a long flight of steps to the beach, stepping aside to let hordes of German youths trot down for their surfing lessons. Down on the modern promenade in Zarautz, we paused for coffee and sticky buns then continued along the

coastal promenade by the side of the main road to Getaria. It emerged from a display in the tourist office, that the captain on Magellan's voyage round the world was born in Getaria, and as Magellan had died, he was in fact the first man to captain a ship round the world. This was a major milestone in history, of which the Basques are very proud, as it proved conclusively that the earth was round and the oceans interconnected. There was also a fascinating old church, with ramparts built into it. From there, on Roman and medieval roads to Zumaia, where we relaxed on the beach and Angus even had a swim, before finding a supermarket to top up our supplies, and finally struggling up the hill to the Santa Klara albergue, a farm guest house with a wonderful view of the ocean and a spectacular sunset.

Takeaway route for iPhone and Android

S03 Way of St. James (Camino) Orio to Zumaia



Scan QR code, save this route
offline, share with friends and
more...

Website

<https://out.ac/IFuSoE>

S03 Way of St. James (Camino) Orio to Zumaia



Photo: Angus Carrick, Community


















S03 Way of St. James (Camino) Orio to Zumaia

Legend









Topography

	Wood, forest
	Moor, swamp, marsh
	Heath
	Residential area with single building
	Industrial area with single building
	Cemetery
	Golf course
	Sportsfield, stadium
	Stadium
	Open-air pool
	Vineyard
	Petrograph
	Country border
	State border
	District border
	Contour line
	Special use area
	Nature reserve











Topographic signs

	Summit cross
	Elevation point
	Rock
	Cave
	Church
	Chapel
	Cemetery
	Palace/Castle
	Abbey
	Monument
	Ruin
	Mine
	Cairn
	Broadcasting tower
	Windwheel
	Water-/windmill
	Viewpoint

Road and track

	Motorway
	Highway
	Statat road
	Road
	Main agricultural road
	Agricultural road
	Trail
	Via Ferrata

Lifts and railway

	Ropeway lift
	Gondola lift
	Chairlift
	Ski-, draglift
	Aerial ropeways
	Railway
	Suburban train
	Subway
	Tram
	Railway station