

S01 Way of St. James (Camino) Irun to Pasaia

↔ 22.6 km | ⌚ 6:58 h | ▲ 594 m | ▼ 581 m | Difficulty -



Base Map: outdooractive Cartography. ©OpenStreetMap (www.openstreetmap.org)

S01 Way of St. James (Camino) Irun to Pasaia

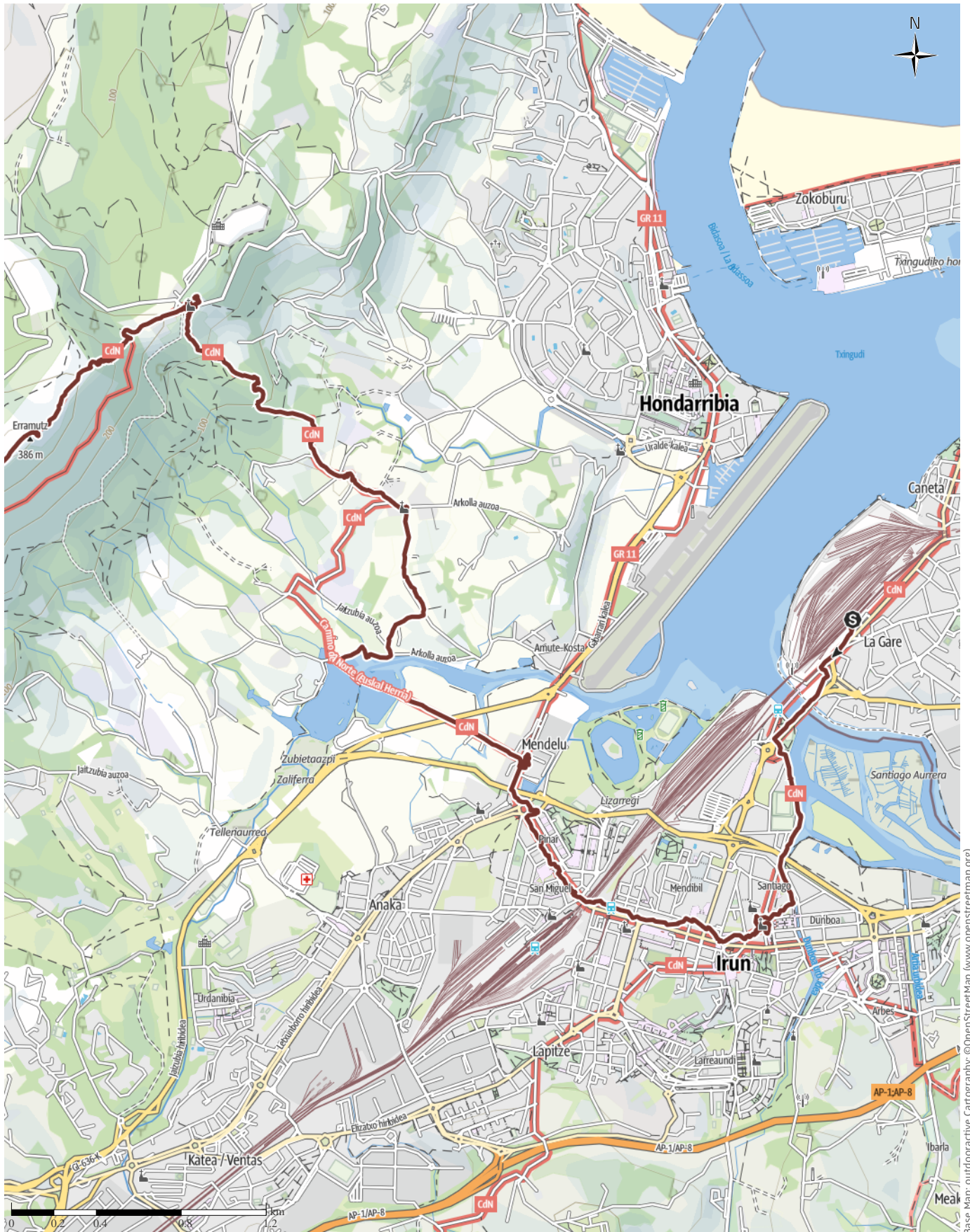
↔ 22.6 km

🕒 6:58 h

▲ 594 m

▼ 581 m

Difficulty -



Base Map: outdooractive Cartography. ©OpenStreetMap (www.openstreetmap.org)

S01 Way of St. James (Camino) Irun to Pasaia

↔ 22.6 km

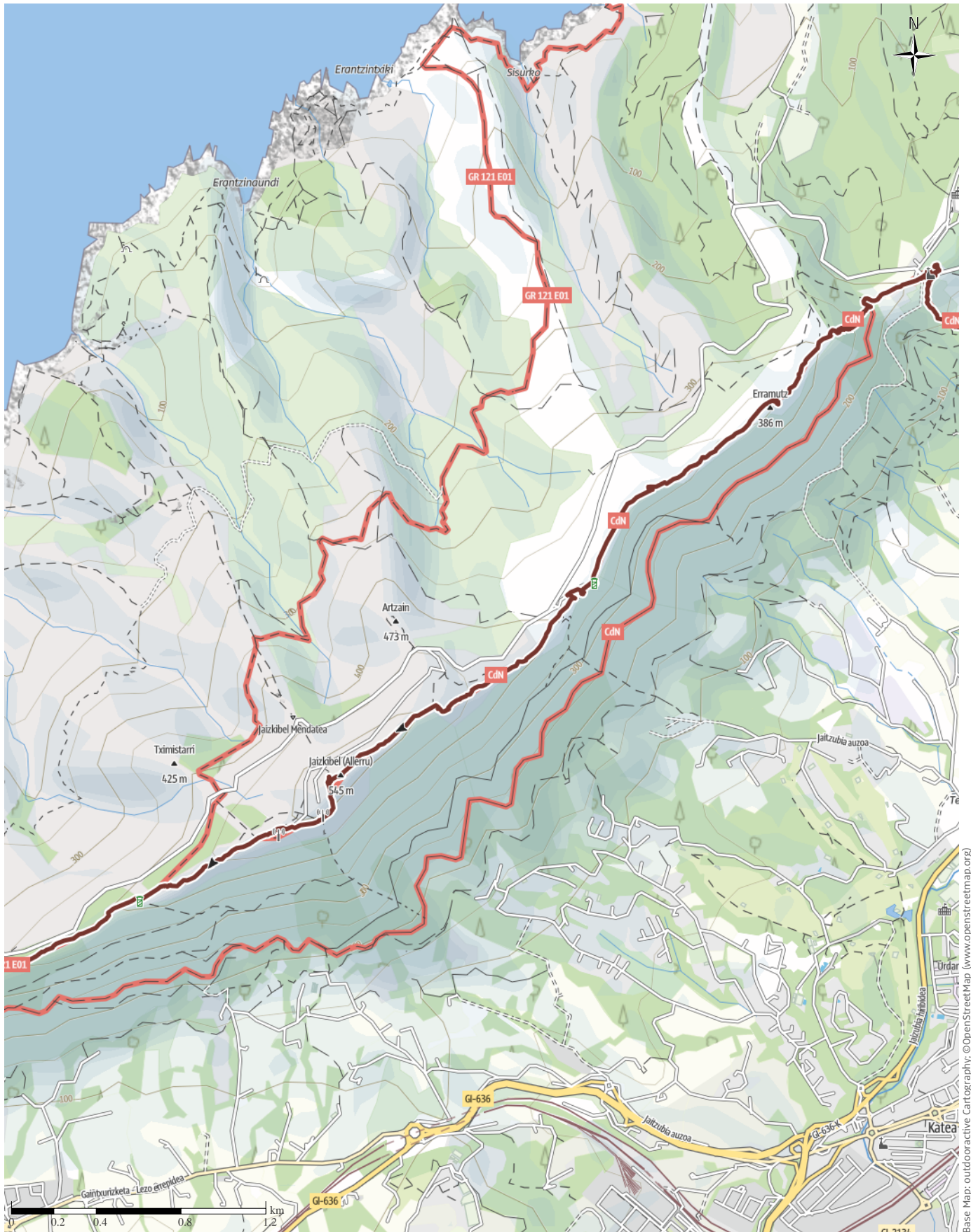
🕒 6:58 h

⬆️ 594 m

⬆️ 581 m

Difficulty

-



S01 Way of St. James (Camino) Irun to Pasaia

↔ 22.6 km | ⌚ 6:58 h | 📏 594 m | 📏 581 m | Difficulty -



Base Map: outdooractive Cartography. ©OpenStreetMap (www.openstreetmap.org)

S01 Way of St. James (Camino) Irun to Pasaia

↔ 22.6 km

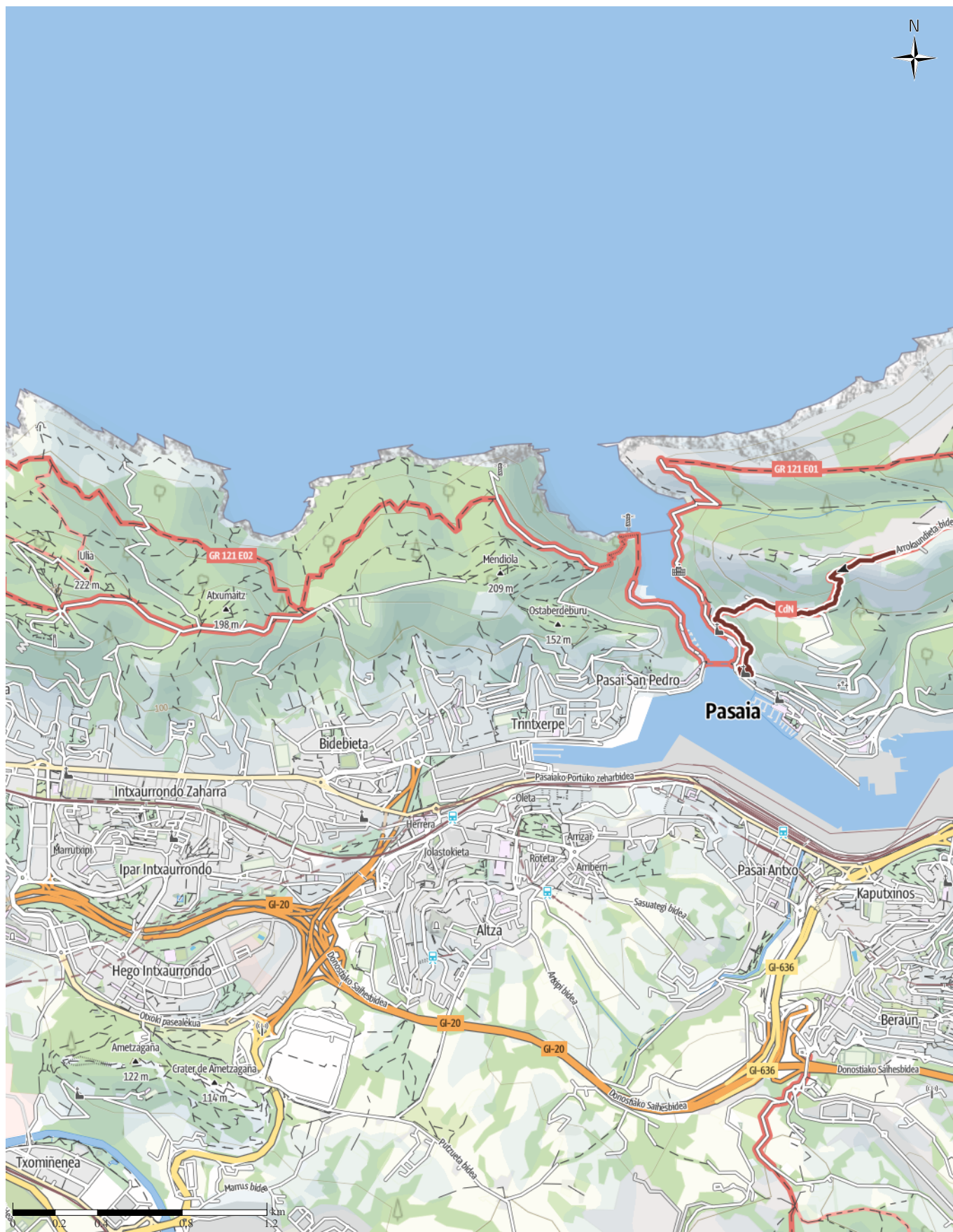
🕒 6:58 h

⬆️ 594 m

⬆️ 581 m

Difficulty

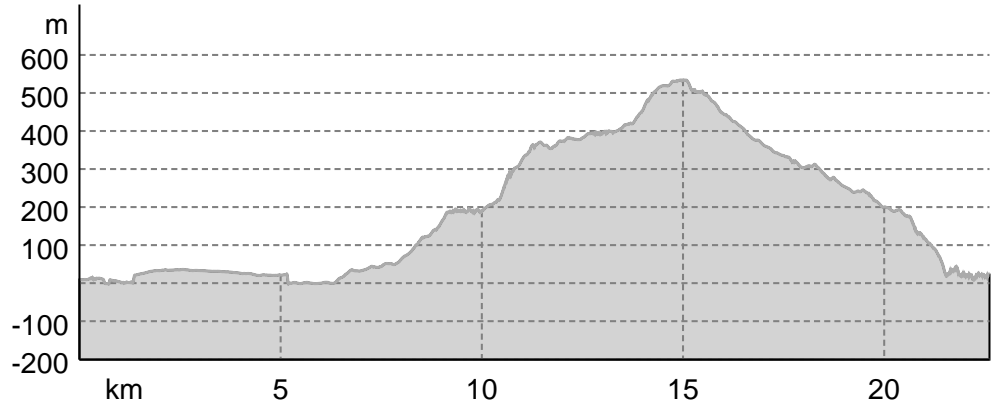
-



Base Map: outdooractive Cartography. ©OpenStreetMap (www.openstreetmap.org)

S01 Way of St. James (Camino) Irun to Pasaia

Elevation profile



route data

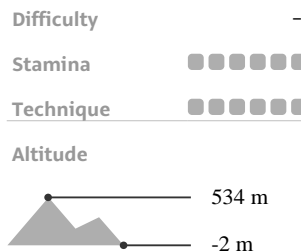
Pilgrim Walk

Distance ↔ 22.6 km

Duration ⌚ 6:58 h

Ascent ▲ 594 m

Descent ▼ 581 m



Best time of year

JAN | FEB | MAR
 APR | MAY | JUN
 JUL | AUG | SEP
 OCT | NOV | DEC

Ratings

Authors

Experience ●●●●●

Landscape ●●●●●

Community

More route data



Angus Carrick

Update: January 09, 2023

We crossed the bridge into Spain, walked through Irun and got the last two beds at the Santa Ana hostel in Pasaia

We took the train to Hendaye and then walked across the bridge to Irun, From there we walked through the town, pausing at the Albergue to see if we could get a stamp, but unfortunately it was closed. We found a breakfast stop for tortilla in a local cafe, and then continued towards the hills. Leaving the town, we met a couple of locals, one of whom could speak German, and who showed us the way through the wildlife area and up the hill to a small chapel. From there it was uphill to the hermitage of Gaudalupe, with a mixture of pilgrims and tourists in their cars. It was straight up to the top of the ridge for us, then along with wonderful sweeping views of the ocean. From there it was long, steep, downwards slog ending on concrete roads down

to the tourist port of Pasaia, just before a San Sebastian, and the hostel of Santa Ana in a former convent, although unfortunately the church was closed. Luckily we ended up getting the last two beds there, and had a look around the pleasant little fishing village, ordering fish and chips and beer for supper.

For more photos, see Angus&Sue's website

Takeaway route for iPhone and Android



Scan QR code, save this route offline, share with friends and more...

Website

<https://out.ac/IFsh3x>

S01 Way of St. James (Camino) Irun to Pasaia



Photo: Angus Carrick, Community


















S01 Way of St. James (Camino) Irun to Pasaia

Legend









Topography

	Wood, forest
	Moor, swamp, marsh
	Heath
	Residential area with single building
	Industrial area with single building
	Cemetery
	Golf course
	Sportsfield, stadium
	Stadium
	Open-air pool
	Vineyard
	Petrograph
	Country border
	State border
	District border
	Contour line
	Special use area
	Nature reserve











Topographic signs

	Summit cross
	Elevation point
	Rock
	Cave
	Church
	Chapel
	Cemetery
	Palace/Castle
	Abbey
	Monument
	Ruin
	Mine
	Cairn
	Broadcasting tower
	Windwheel
	Water-/windmill
	Viewpoint

Road and track

	Motorway
	Highway
	Statal road
	Road
	Main agricultural road
	Agricultural road
	Trail
	Via Ferrata

Lifts and railway

	Ropeway lift
	Gondola lift
	Chairlift
	Ski-, draglift
	Aerial ropeways
	Railway
	Suburban train
	Subway
	Tram
	Railway station