

↔ 16.4 km | ⌚ 4:09 h | 📶 33 m | ⬇️ 42 m | Difficulty



↔ 16.4 km ⌚ 4:09 h 📶 33 m 📶 42 m Difficulty -



R07 Way of St.James (Camino) from Siebnen to ...

↔ 16.4 km

🕒 4:09 h

⬆️ 33 m

⬆️ 42 m

Difficulty

-



Base Map: outdooractive Cartography; ©OpenStreetMap (www.openstreetmap.org) Geodata © swisstopo

R07 Way of St.James (Camino) from Siebnen to ...

↔ 16.4 km

⌚ 4:09 h

▲ 33 m

▼ 42 m

Difficulty

-



R07 Way of St.James (Camino) from Siebnen to ...

↔ 16.4 km

🕒 4:09 h

⬆️ 33 m

⬆️ 42 m

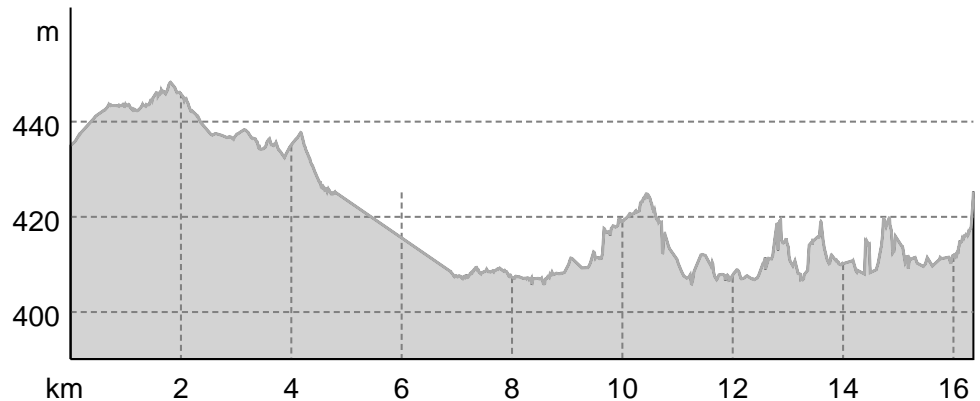
Difficulty

-



R07 Way of St.James (Camino) from Siebnen to ...

Elevation profile



route data

Pilgrim Walk

Distance ↔ 16.4 km

Duration ⌚ 4:09 h

Ascent ▲ 33 m

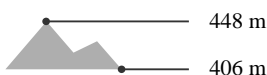
Descent ▼ 42 m

Difficulty -

Stamina ●●●●●●

Technique ●●●●●●

Altitude



Best time of year

JAN | FEB | MAR
APR | MAY | JUN
JUL | AUG | SEP
OCT | NOV | DEC

Ratings

Authors

Experience ●●●●●●

Landscape ●●●●●●

Community

More route data



Angus Carrick

Update: July 03, 2020

We returned to Siebnen to see what we missed, and take a different route through Lachen to Pfäffikon. Near Pfäffikon, we joined the route we'd taken before from Rapperswil, thus completing the loop.

We took the train to Siebnen, where we asked at the parish office next to the Herz-Jesu church (which we had already visited) for the key to the St.Niklaus Kapelle. This is well worth while, as you can see from the pictures! The Reformed church in Siebnen is usually locked, but we got to look in as it was being prepared for a wedding. Then we walked on to the St. Jost Kapelle in Galgenen, which we had missed the last time due to a detour around roadworks in Galgenen- It has spectacular Frescos from Bruder Klaus and a

winged altar. (They say a pilgrim stamp is available at the house opposite, but no one answered our ring.) From Galgenen we took a post bus directly to Lachen church in the town centre, and then walked to the Kapelle im Ried on the edge of Lachen. Lachen used to be a busy port in the old days, and pilgrims would arrive there to continue on to Einsiedeln. Finally, we walked along the lakeside to join up with the way from Rapperswil, and then on to Pfäffikon, where we took the train home.

Protected areas

Federal landscape inventory Frauenwinkel-Ufenau-Lützelau

Federal landscape inventory Frauenwinkel

Some or all of the following may apply in protected areas:

Observe local conservation rules and information

Takeaway route for iPhone and Android

R07 Way of St.James (Camino) from Siebnen to ...



Scan QR code, save this route
offline, share with friends and
more...

Website

<https://out.ac/sanJg>

R07 Way of St.James (Camino) from Siebnen to ...



Altendorf to Pfäffikon

Photo: Angus Carrick, Community


















R07 Way of St.James (Camino) from Siebnen to ...

Legend









Topography

	Wood, forest
	Moor, swamp, marsh
	Heath
	Residential area with single building
	Industrial area with single building
	Cemetery
	Golf course
	Sportsfield, stadium
	Stadium
	Open-air pool
	Vineyard
	Petrograph
	Country border
	State border
	District border
	Contour line
	Special use area
	Nature reserve











Topographic signs

	Summit cross
	Elevation point
	Rock
	Cave
	Church
	Chapel
	Cemetery
	Palace/Castle
	Abbey
	Monument
	Ruin
	Mine
	Cairn
	Broadcasting tower
	Windwheel
	Water-/windmill
	Viewpoint

Road and track

	Motorway
	Highway
	Statat road
	Road
	Main agricultural road
	Agricultural road
	Trail
	Via Ferrata

Lifts and railway

	Ropeway lift
	Gondola lift
	Chairlift
	Ski-, draglift
	Aerial ropeways
	Railway
	Suburban train
	Subway
	Tram
	Railway station