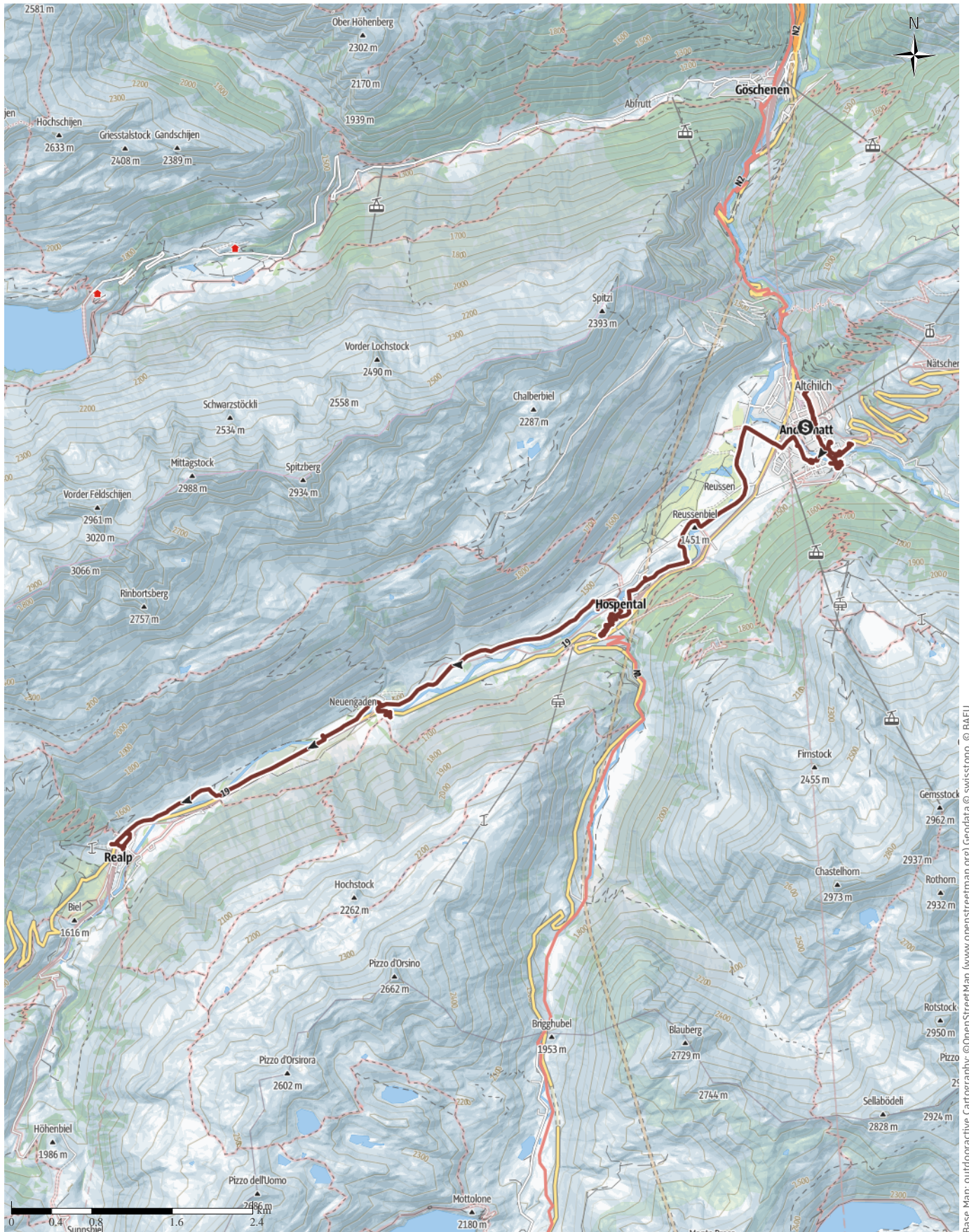


G21 Way of St. James (Camino) Andermatt to Realp

↔ 17.1km | ⌚ 4:56h | ⬆️ 237m | ⬆️ 134m | Difficulty -



G21 Way of St. James (Camino) Andermatt to Realp

↔ 17.1km

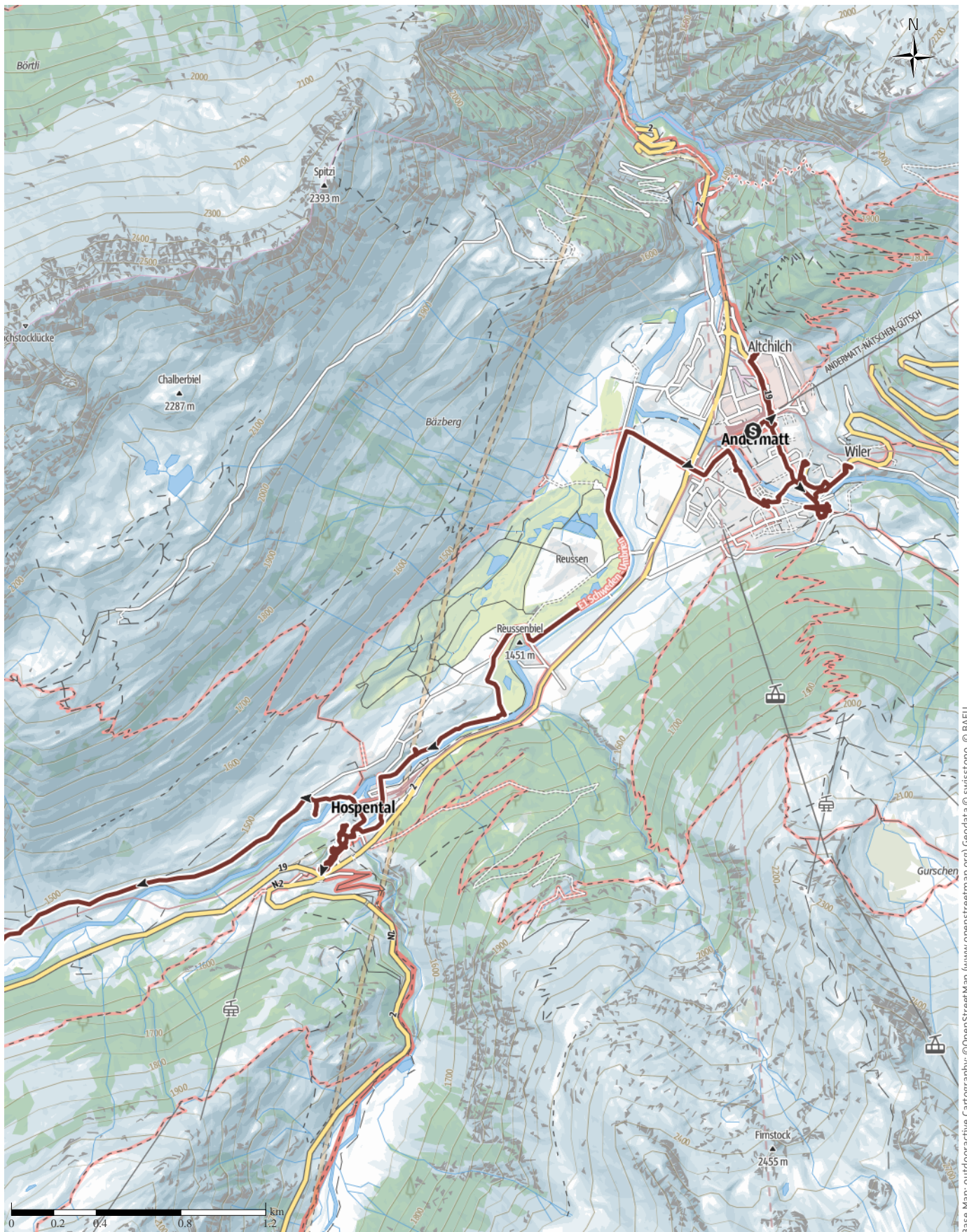
🕒 4:56h

▲ 237m

▼ 134m

Difficulty

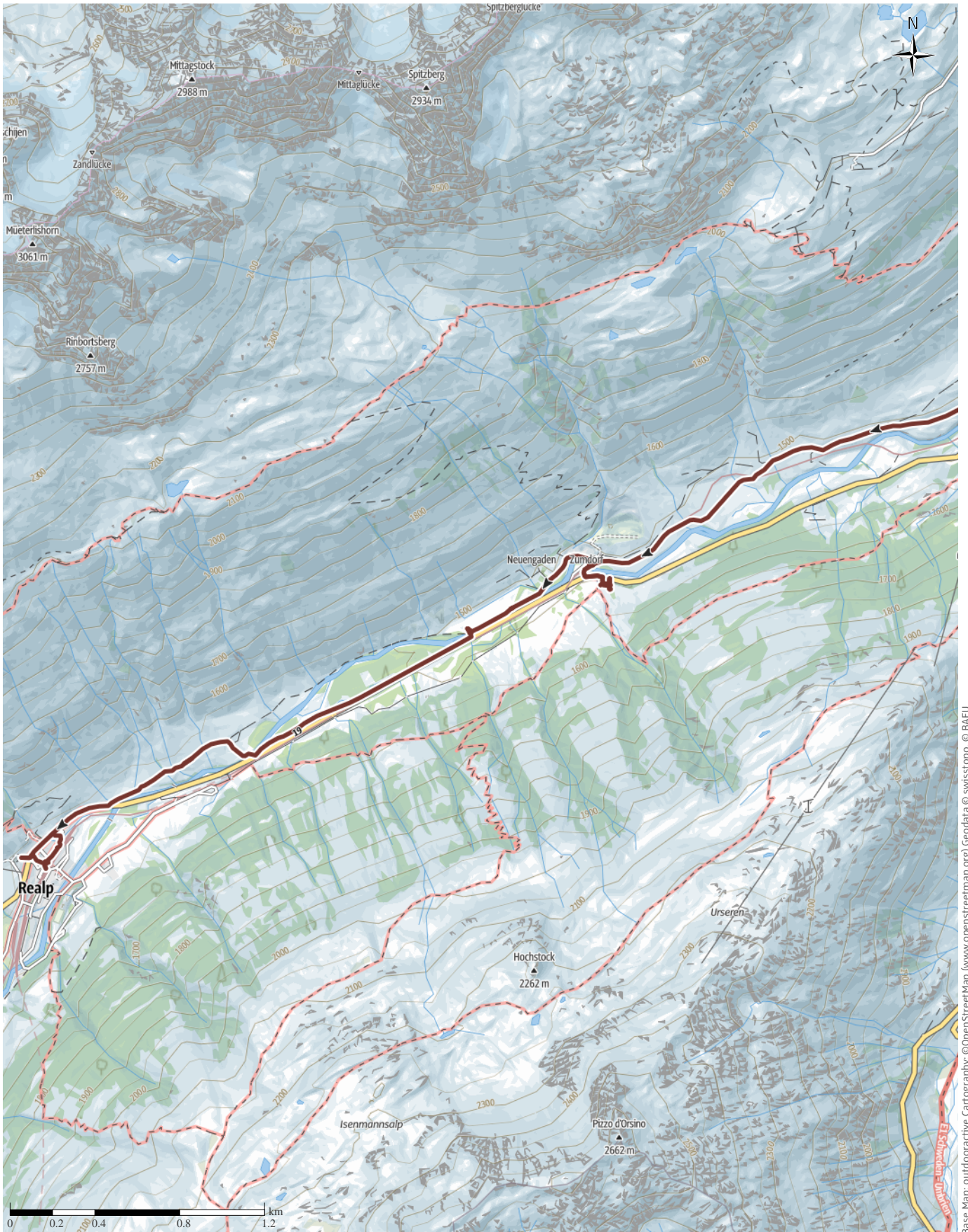
-



Base Map: outdooractive Cartography; ©OpenStreetMap (www.openstreetmap.org) Geodata © swisstopo, © BAFU

G21 Way of St. James (Camino) Andermatt to Realp

↔ 17.1km | ⌚ 4:56h | 🏔️ 237m | 📉 134m | Difficulty -



Base Map: outdooractive Cartography, ©OpenStreetMap (www.openstreetmap.org) Geodata © swisstopo, © BAFU

G21 Way of St. James (Camino) Andermatt to Realp

↔ 17.1km

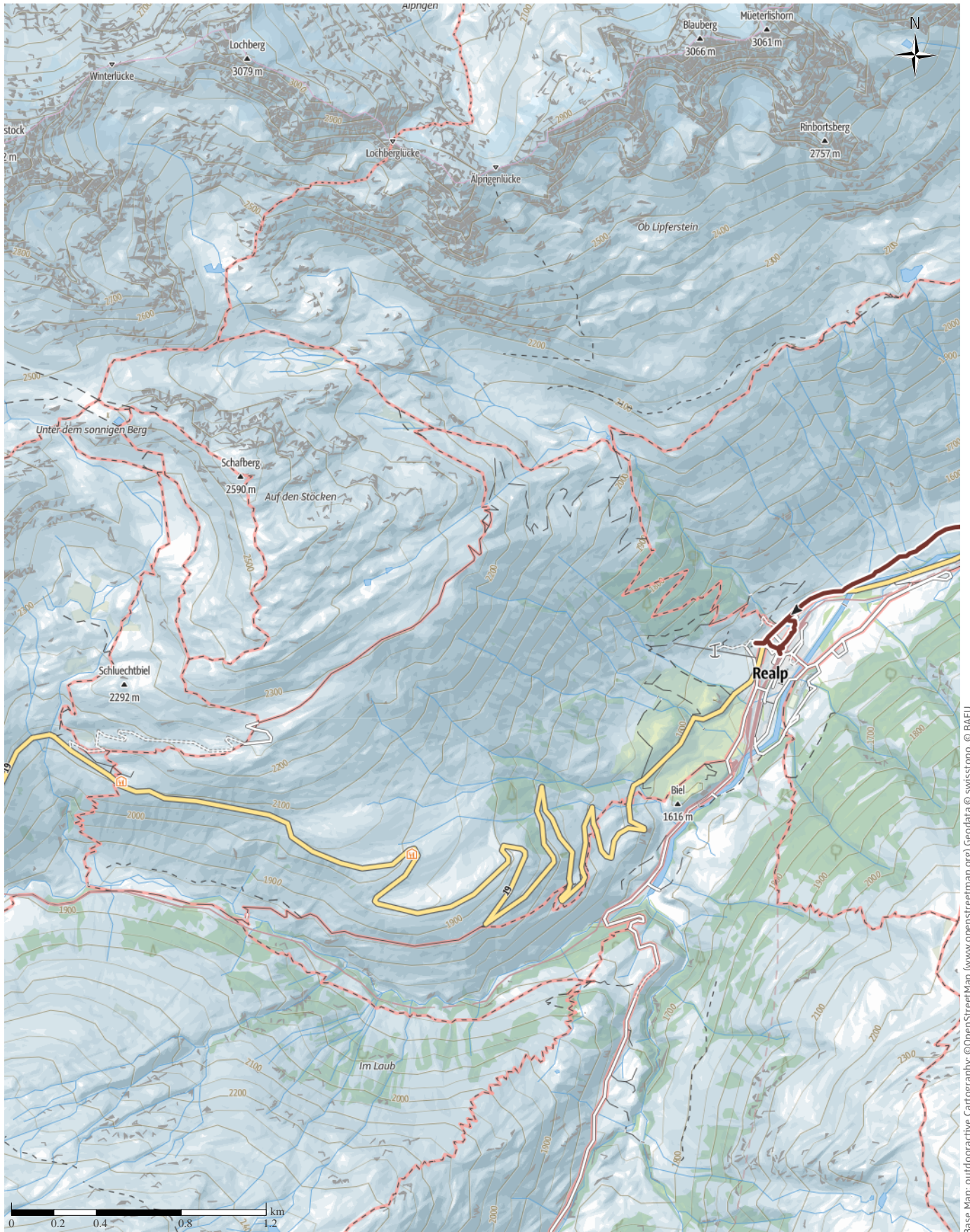
🕒 4:56h

⬆️ 237m

⬆️ 134m

Difficulty

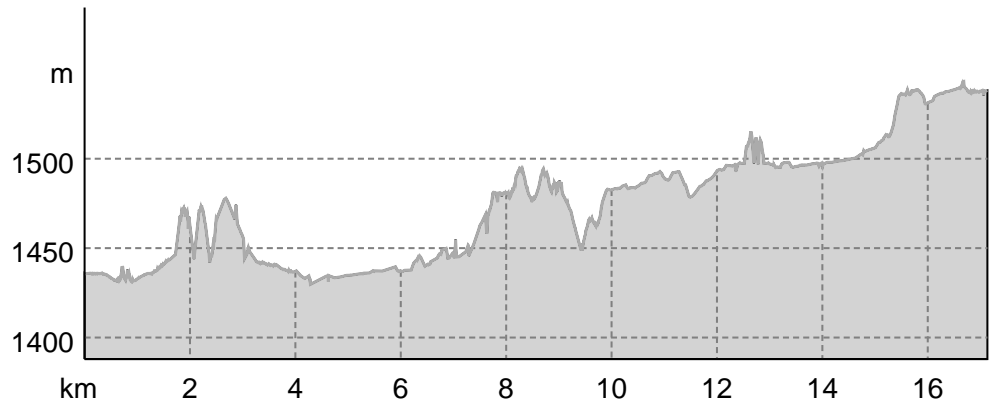
-



Base Map: outdooractive Cartography, ©OpenStreetMap (www.openstreetmap.org) Geodata © swisstopo, © BAFU

G21 Way of St. James (Camino) Andermatt to Realp

Elevation profile



route data

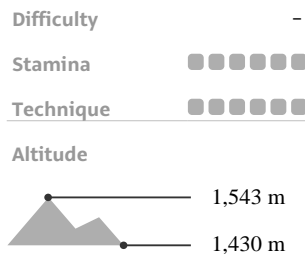
Pilgrim Walk

Distance ↔ 17.1 km

Duration ⌚ 4:56 h

Ascent ▲ 237 m

Descent ▼ 134 m



Best time of year

JAN | FEB | MAR
 APR | MAY | JUN
 JUL | AUG | SEP
 OCT | NOV | DEC

Ratings

Authors

Experience ●●●●●●

Landscape ●●●●●●

Community

More route data



Angus Carrick

Updated: February 19, 2021

As the Oberalp pass was covered in snow, we took the train to Andermatt and walked along the Reuss to Realp.

This side of the Oberalp pass was covered in snow, making the path down impossible, and so we took the train to Andermatt, had a look round, and continued from there. An interesting plaque commemorated a visit by the last of Ireland's princes in 1608. We headed out of Andermatt along the Reuss, crossing old bridges, past pleasant meadows grazed by sheep to a village boasting to be the smallest in Switzerland. From there along a section of road to Realp train station to return to Disentis and thence our base. Realp is also the start

of the cog railway to the Furka pass, used as a location in the James Bond film Goldfinger. The Furka Pass at 2429 metres, connects with Realp in the canton of Uri with Gletsch, in the canton of Valais, but was officially closed for the winter season.

Protected areas 🌿

Federal landscape inventory Widen bei Realp

The following rules may apply in protected areas:

Please note the local information on nature conservation.

Takeaway route for iPhone and Android



Scan QR code, save this route offline, share with friends and more...

Website

<https://out.ac/ynUkx>

G21 Way of St. James (Camino) Andermatt to Realp









Photo: Angus Carrick, Community


















G21 Way of St. James (Camino) Andermatt to Realp

Legend









Topography

	Wood, forest
	Moor, swamp, marsh
	Moorland
	Residential building area with single building
	Industrial real estate with single building
	Cemetery
	Golf course
	Sportsfield, stadium
	Stadium
	Open air pool
	Vineyard
	Petrograph
	Country border
	State border
	District border
	Contour line
	Special use area
	Nature reserve











Topographic single signs

	Summit cross
	Elevation spot
	Rock
	Cave
	Church
	Chapel
	Cemetery
	Palace/Castle
	Abbey
	Monument
	Ruin
	Mine
	Cairn
	Broadcasting tower
	Windwheel
	Water-/windmill
	Viewpoint

Streets and ways

	Freeway with number
	Highway with number
	State-, country-, districtstreet
	Village road
	Main agricultural road
	Agricultural road
	Trail
	Via Ferrata

Lifts, Railway

	Ropeway lift
	Gondola lift
	Chairlift
	Ski-, draglift
	Aerial ropeways
	Railway
	Suburban train
	Subway
	Tram
	Railway station