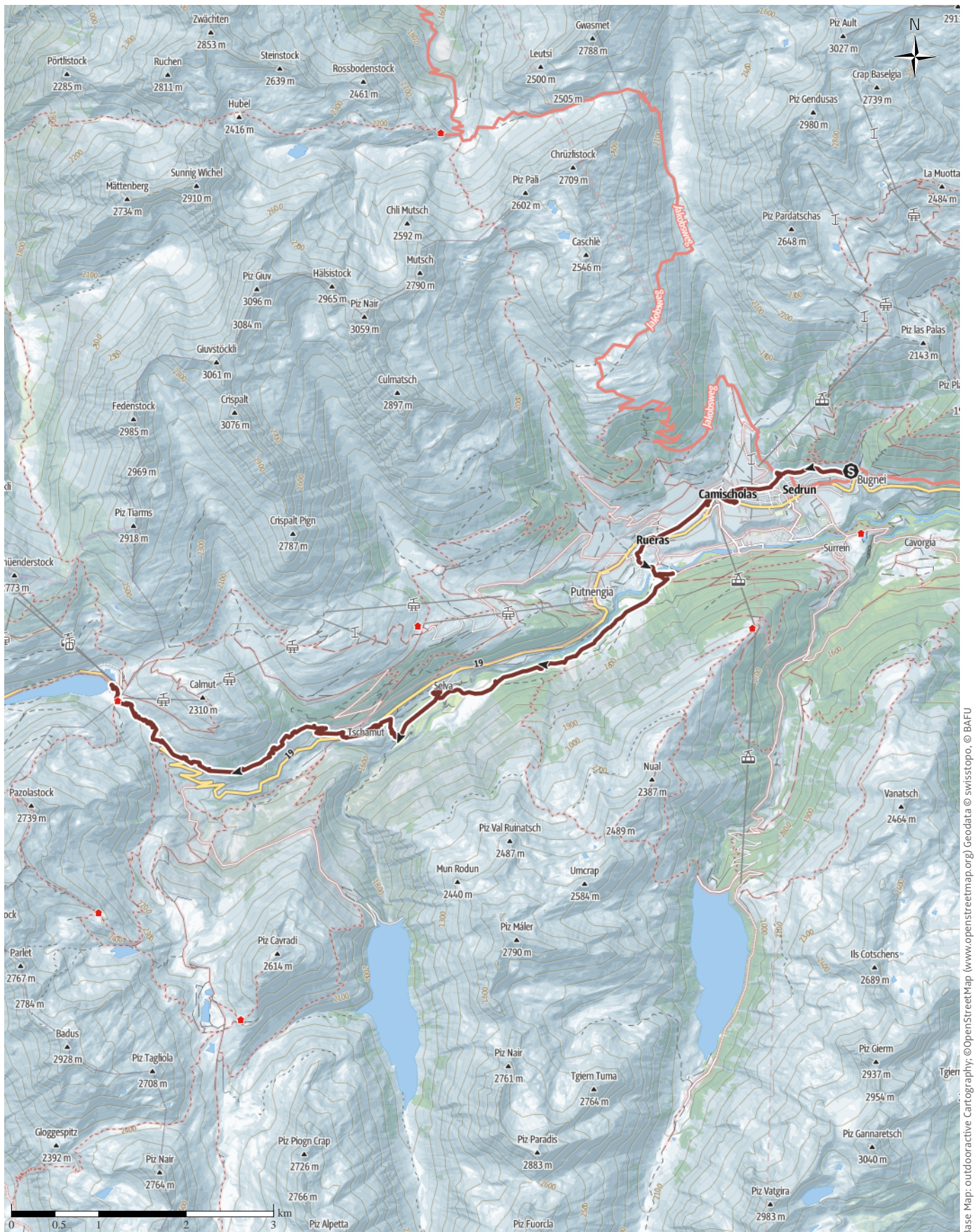


G20 Way of St. James (Camino) Sedrun to Oberalp

Protected areas  ! Please note nature reserve information!



G20 Way of St. James (Camino) Sedrun to Oberalp

↔ 15.2km

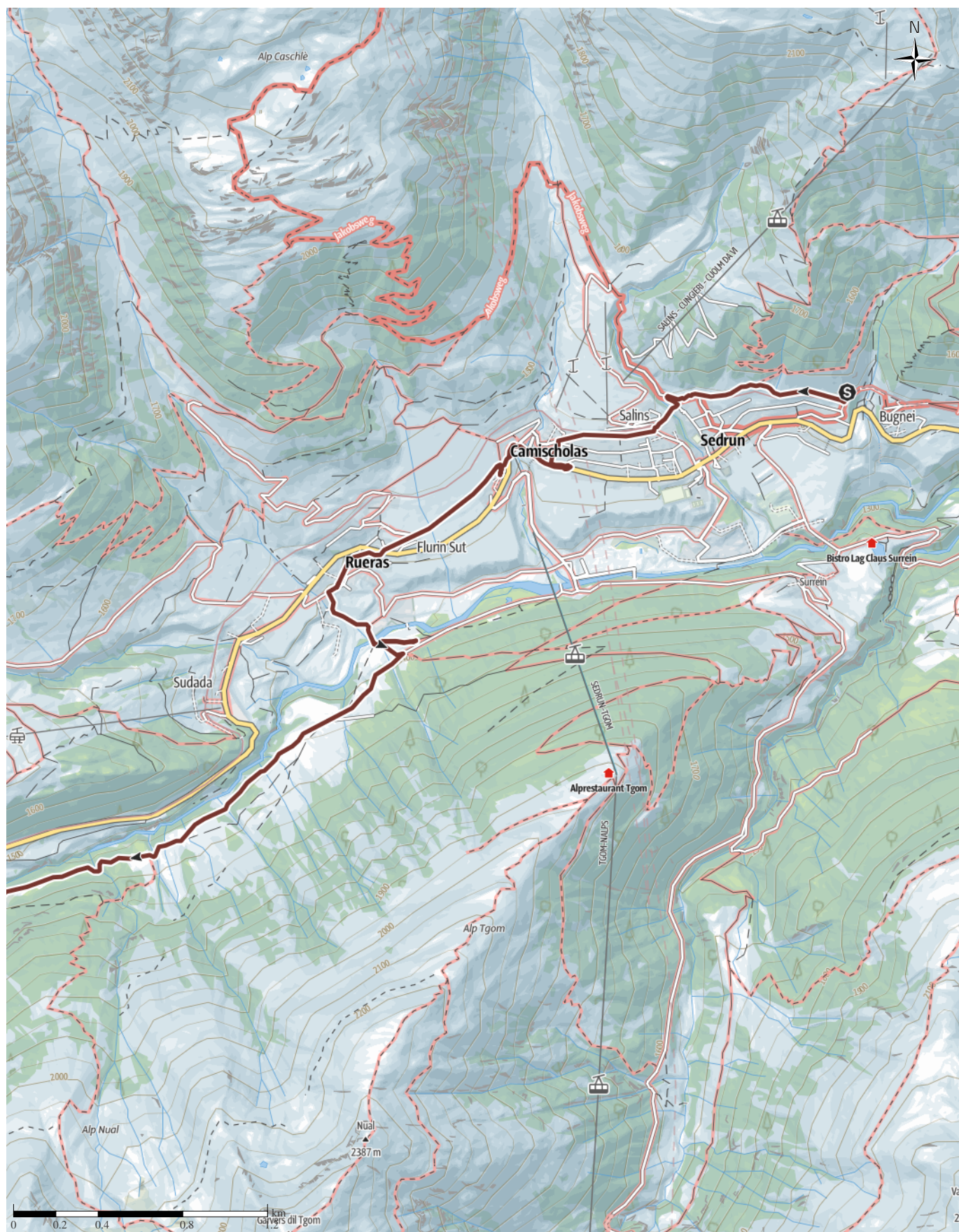
🕒 5:11h

⬆️ 717m

⬆️ 128m

Difficulty

-



G20 Way of St. James (Camino) Sedrun to Oberalp

↔ 15.2km

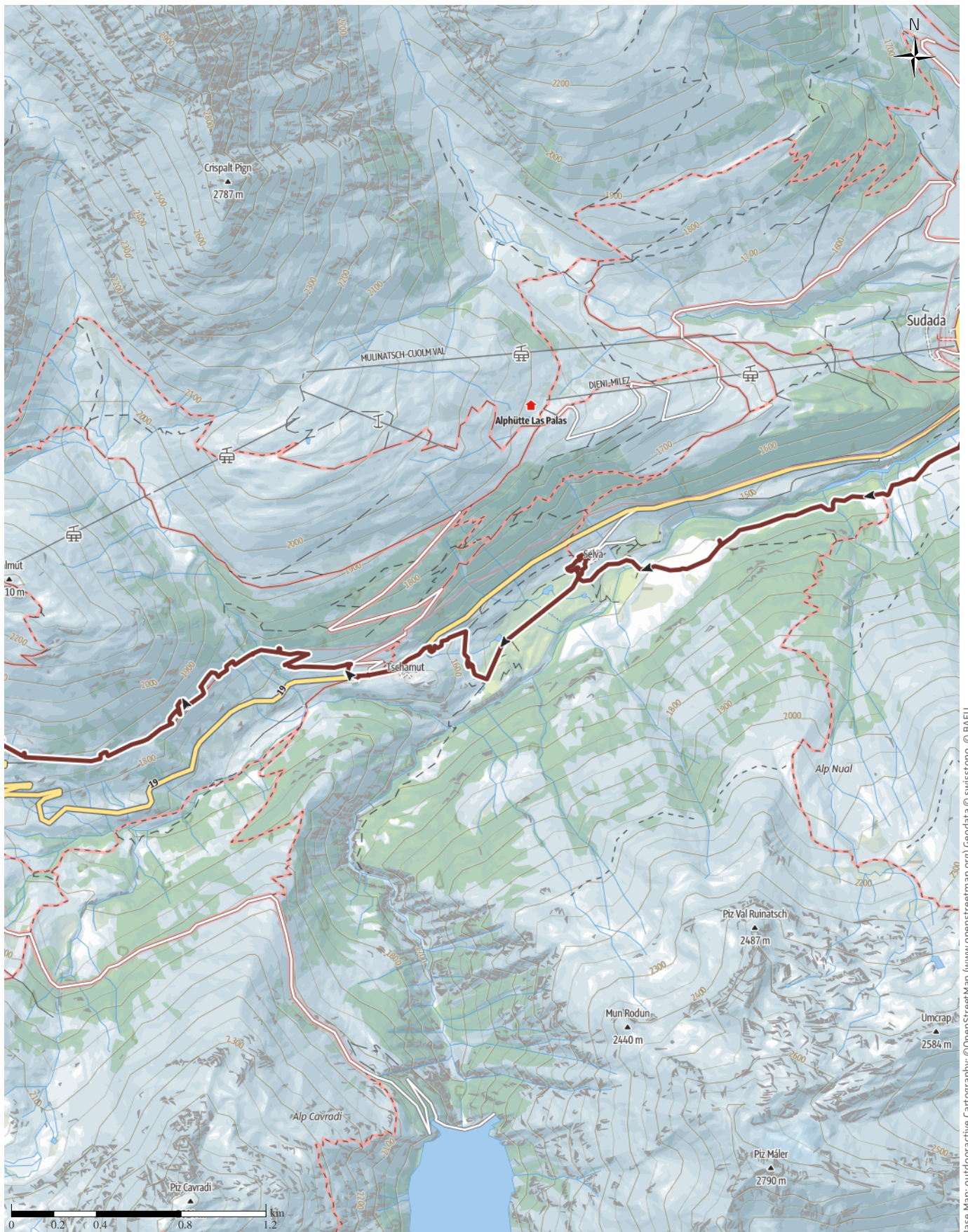
🕒 5:11h

⬆️ 717m

⬆️ 128m

Difficulty

-



Base Map: outdooractive Cartography; ©OpenStreetMap (www.openstreetmap.org) Geodata © swisstopo, © BAFU

G20 Way of St. James (Camino) Sedrun to Oberalp

↔ 15.2km

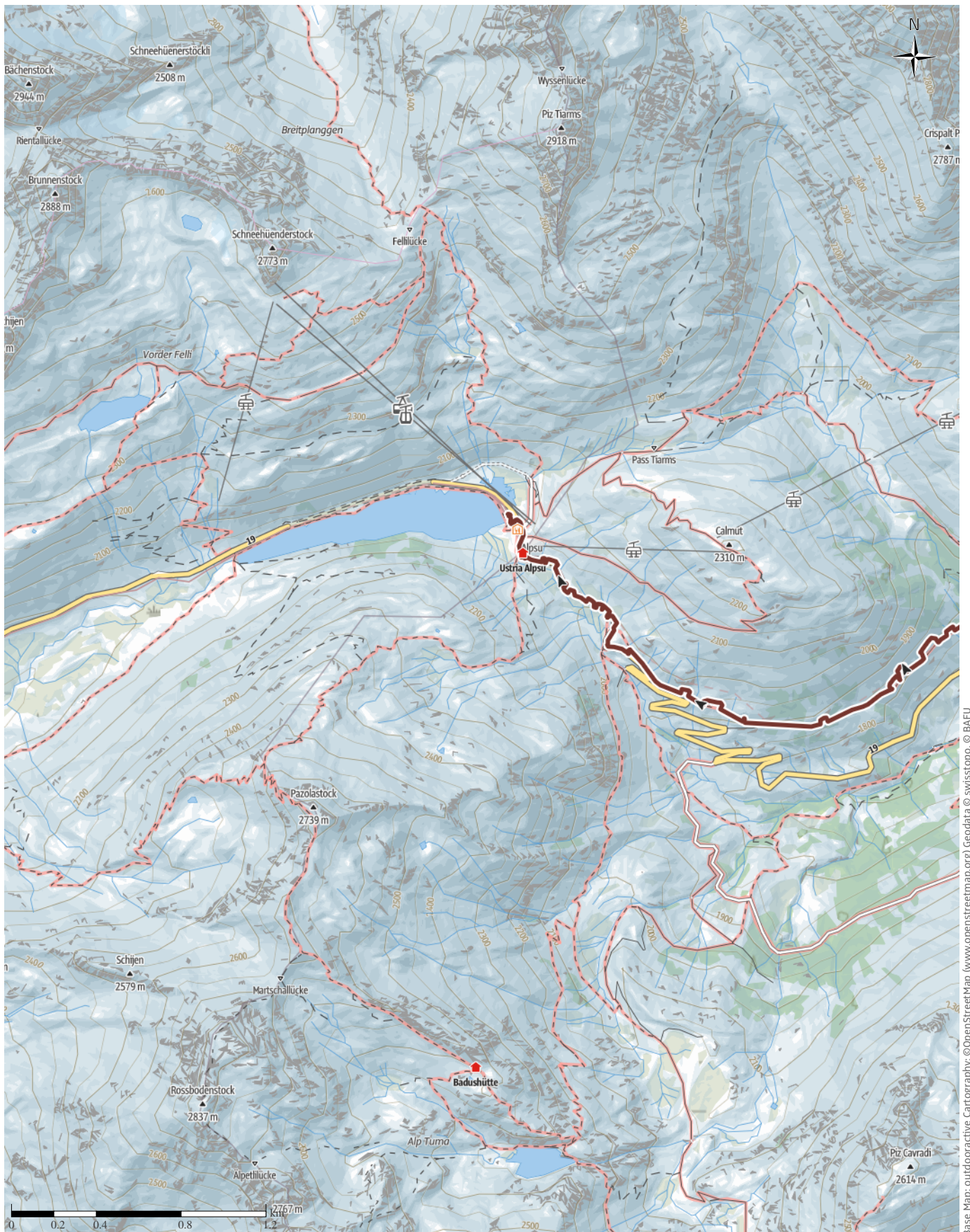
⌚ 5:11h

▲ 717m

▼ 128m

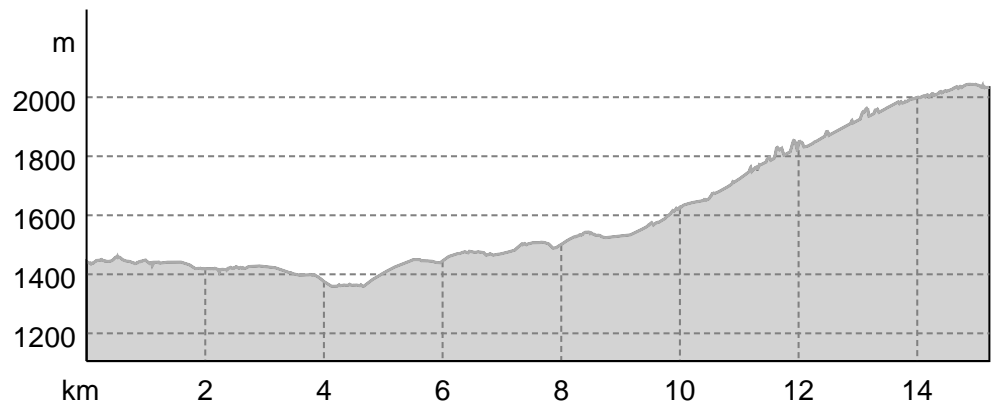
Difficulty

-



G20 Way of St. James (Camino) Sedrun to Oberalp

Elevation profile



route data

Pilgrim Walk

Distance ↔ 15.2 km

Duration ⌚ 5:11 h

Ascent ▲ 717 m

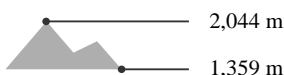
Descent ▼ 128 m

Difficulty -

Stamina ●●●●●

Technique ●●●●●

Altitude



Best time of year

JAN | FEB | MAR
APR | MAY | JUN
JUL | AUG | SEP
OCT | NOV | DEC

Ratings

Authors

Experience ●●●●●

Landscape ●●●●●

Community

More route data



Angus Carrick

Updated: February 12, 2021

Bugnei via Sedrun to a snow covered Oberalp pass

We returned to Bugnei railway stop and crossed the viaduct to Sedrun. From there we wound along the side of the valley, across desolate, half-frozen, marshy hillsides, across a golf course (beware of flying golf balls, said the sign), and then on to the final climb. The path took a fairly direct route up to the pass, sometimes next to the railway, with the road winding its way up hairpin bends far below us. At times it was quite difficult trudging through the soft snow, and in the end we followed the road to the top. There we were greeted with a lighthouse, marking the source of the Rhine, although the official source of the Rhine is Lake Toma, off to the left of our path. We decided that the snow was too deep and slushy to continue down the other side of the pass as originally planned, so we took the train back.

Previous Next

Protected areas

Regional inventory Sut Crestas, Tschamut

Regional inventory Plaun Uaul

Regional inventory Plaun Miez - Putnengia - Rueras

Regional inventory Oberalppass

Federal landscape inventory Lag da Toma

Federal landscape inventory Oberalppass

Wildlife refuge Calmut

Prohibition of access

! December 21 - April 30

Wildlife refuge Tgom

Prohibition of access

! December 21 - April 30

The following rules may apply in protected areas:

Please note the local information on nature

G20 Way of St. James (Camino) Sedrun to Oberalp

conservation.

Takeaway route for iPhone and Android



Scan QR code, save this route offline, share with friends and more...

Website

<https://out.ac/ydYIM>

G20 Way of St. James (Camino) Sedrun to Oberalp



Photo: Angus Carrick, Community