

Pilgrim Walk G17 Way of St. James (Camino) Andiastr to Trun

↔ 19.8km

🕒 6:31h

⬆️ 584m

⬆️ 916m

Difficulty

-



Base Map: outdooractive Cartography; ©OpenStreetMap (www.openstreetmap.org) Geodata © swisstopo, © BAFU

Pilgrim Walk G17 Way of St. James (Camino) ...

↔ 19.8km

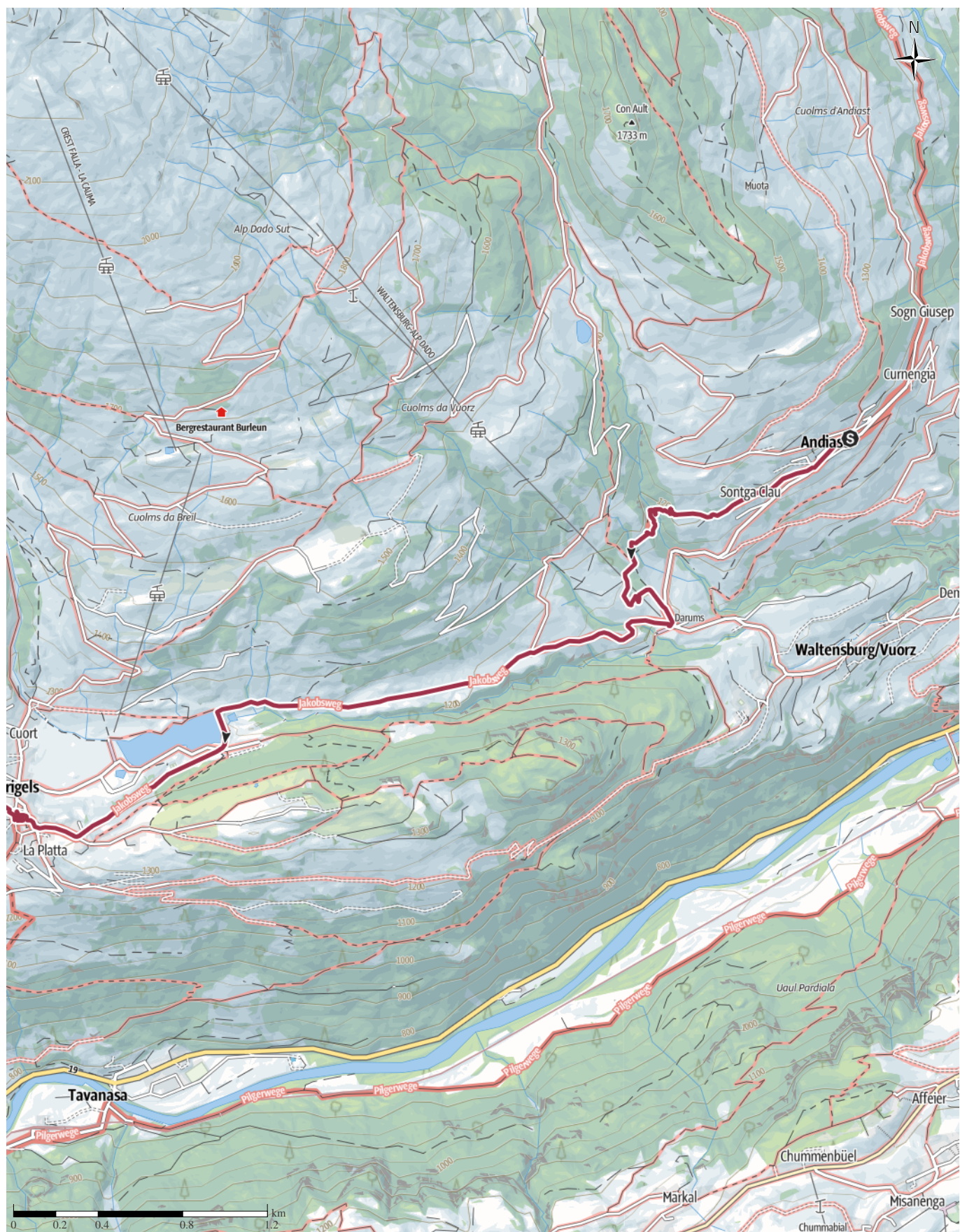
🕒 6:31h

⬆️ 584m

⬆️ 916m

Difficulty

-



Pilgrim Walk G17 Way of St. James (Camino) ...

↔ 19.8km

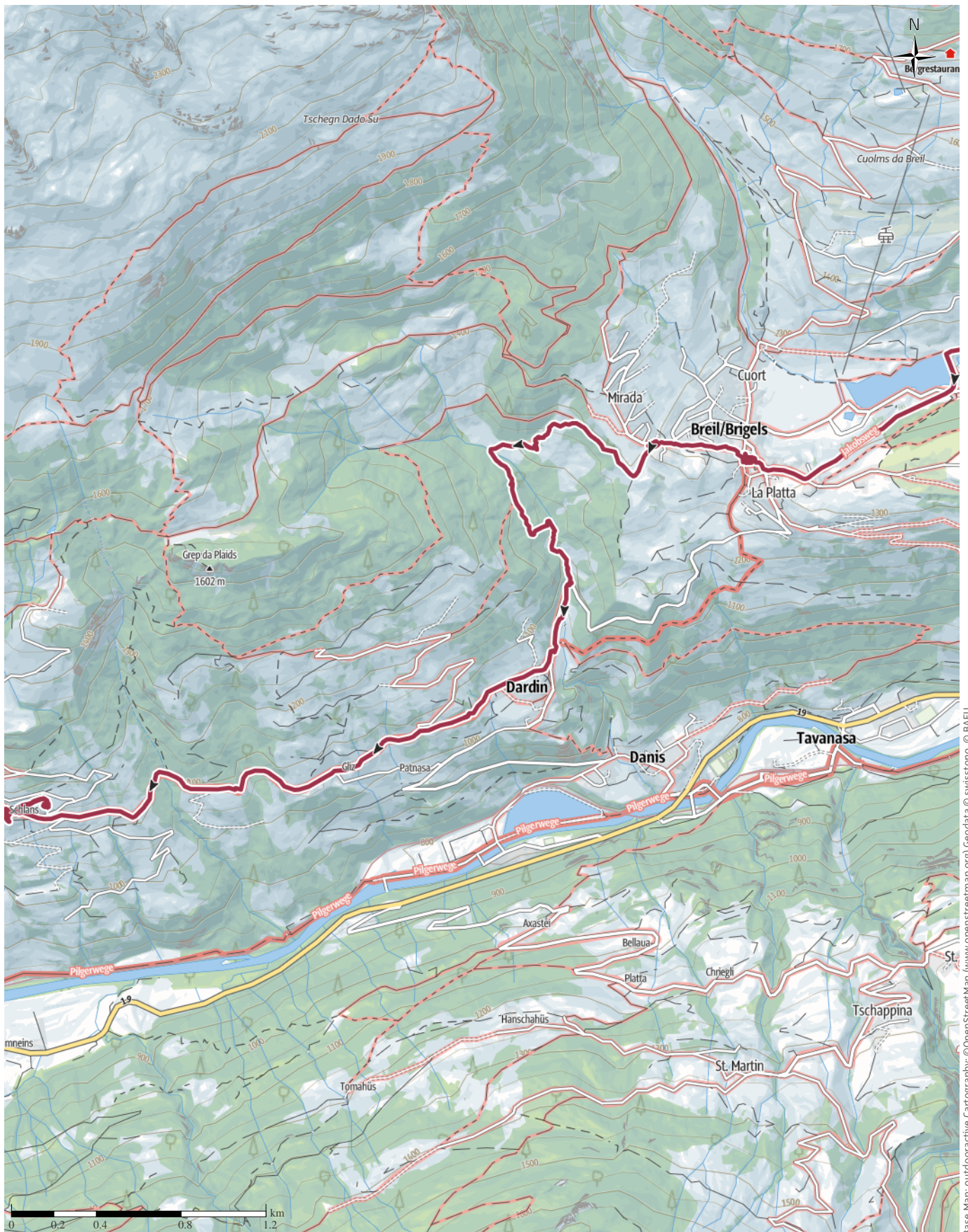
🕒 6:31h

⬆️ 584m

⬆️ 916m

Difficulty

-



Base Map: outdooractive Cartography: ©OpenStreetMap (www.openstreetmap.org) Geodata © swisstopo, © BAFU

Pilgrim Walk G17 Way of St. James (Camino) ...

↔ 19.8km

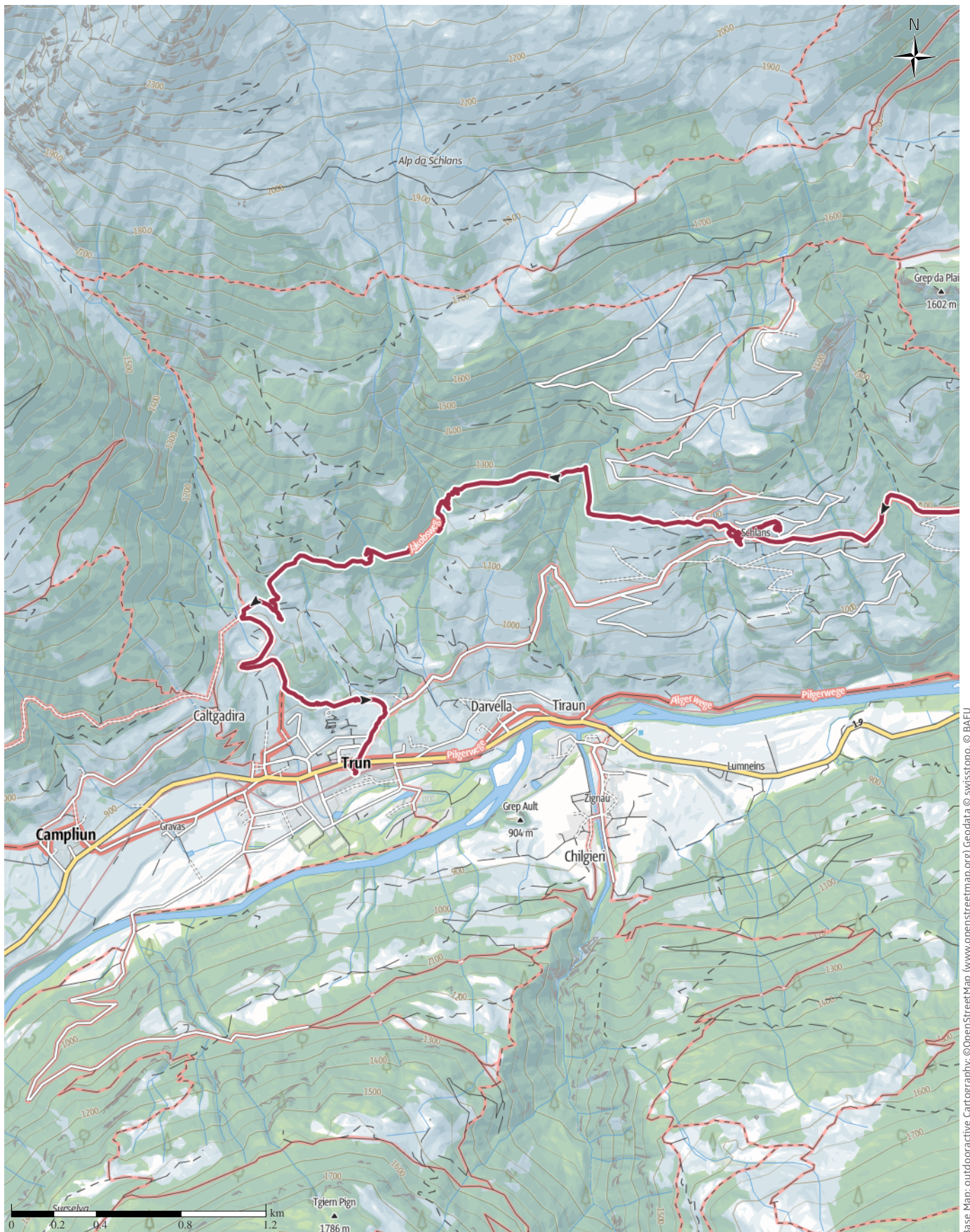
🕒 6:31h

⬆️ 584m

⬆️ 916m

Difficulty

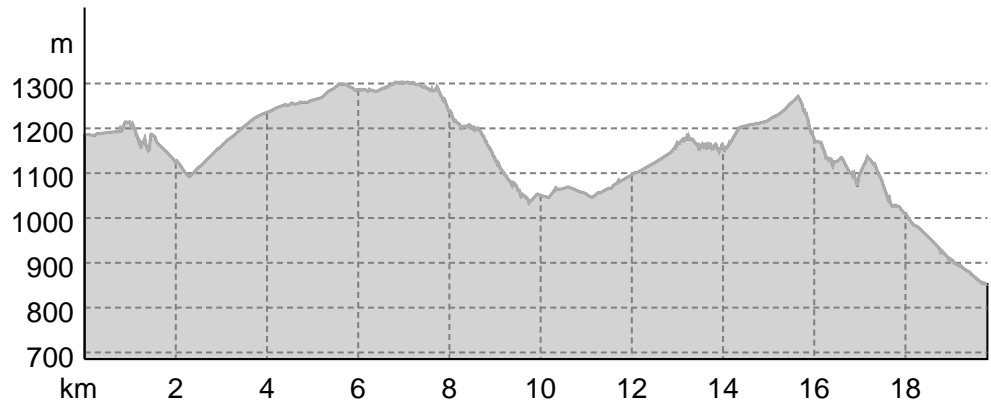
-



Base Map: outdooractive Cartography; ©OpenStreetMap (www.openstreetmap.org) Geodata © swisstopo, © BAFU

Pilgrim Walk G17 Way of St. James (Camino) ...

Elevation profile



route data

Hiking route

Distance ↔ 19.8 km

Duration ⌚ 6:31 h

Ascent ▲ 584 m

Descent ▼ 916 m

Difficulty -

Stamina ●●●●●●

Technique ●●●●●●

Altitude



Best time of year

JAN | FEB | MAR
APR | MAY | JUN
JUL | AUG | SEP
OCT | NOV | DEC

Ratings

Authors

Experience ●●●●●●

Landscape ●●●●●●

Community

More route data



Angus Carrick

Updated: January 30, 2021

Over hills and past lakes , passing a poorly signposted **Jakobskapelle**, and down the hill to the train station. We started off at Andiast, where the Hotel Postigliun wouldn't give us a stamp in our pilgrim pass because we weren't overnighing there. From there we followed a fairly easy path to Brigels, passing a Jakobsweg Waysign, James the Martyr, to the lake at Breil/Brigels. It was there we had to make a detour to the Kapelle s. Giacun (St. James' Chapel), as it was not on the signposted Jakobsweg. We managed to miss the frescoes on the wall, which was rather annoying! (You can see it on Google Streetview) We crossed back to the official way, and then after a stop for cake in a pleasant tea room and look at frescoes in the tiny village of Schlans, we continued downhill in the rain to Trun railway station.

For more pictures, see our website jakobsweg.carrick.ch

Protected areas 🌿

Regional inventory Run - Sontga Clau - Strada, Dardin
Regional inventory Plattatschas - Vallaurgia, Andiast
Regional inventory Tuor, Schlans

The following rules may apply in protected areas:

Please note the local information on nature conservation.

Takeaway route for iPhone and Android



Scan QR code, save this route offline, share with friends and more...

Website

<https://out.ac/yLRKP>

Pilgrim Walk G17 Way of St. James (Camino) ...



Photo: Angus Carrick, Community



Photo: Angus Carrick, Community