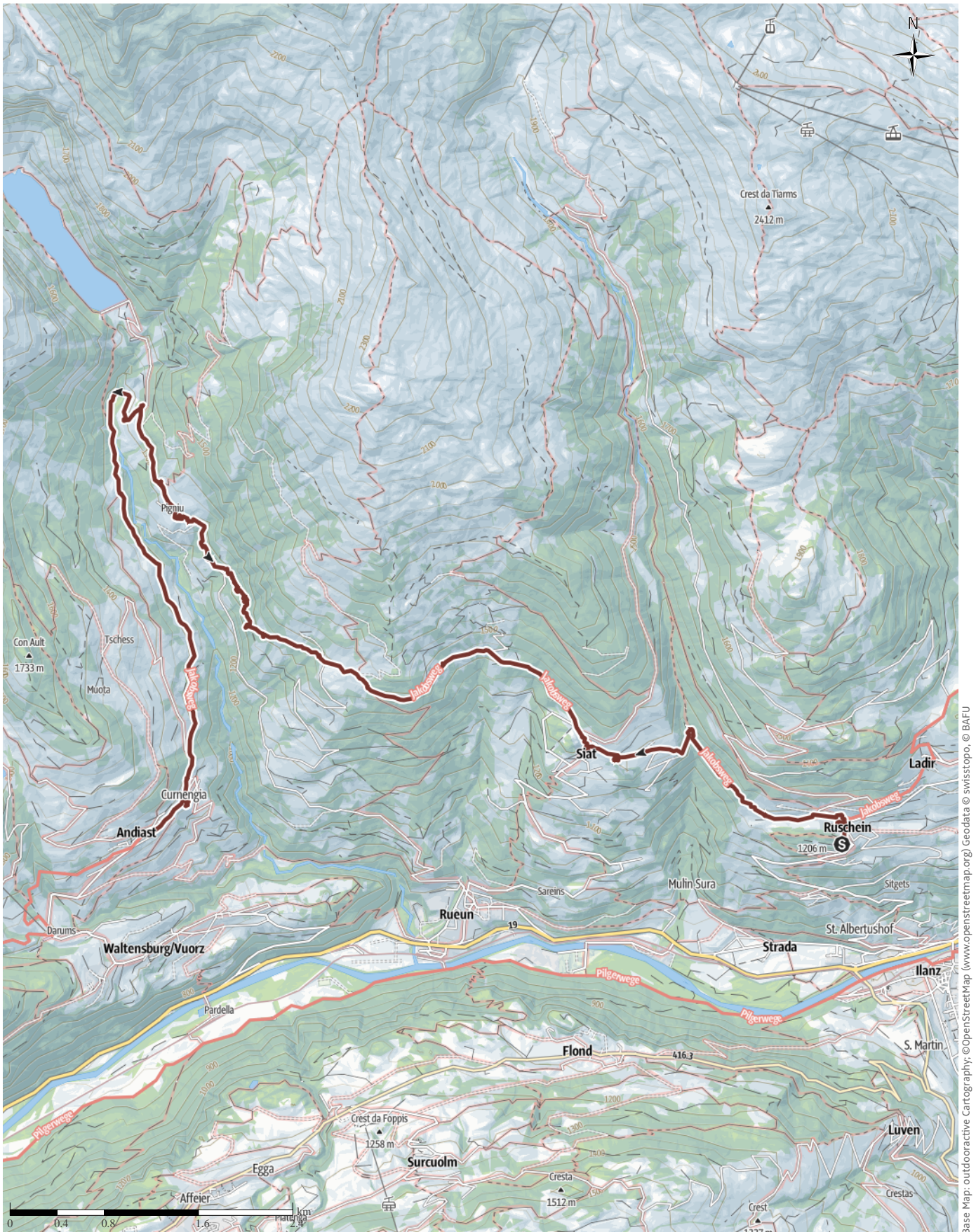


# G16 Way of St. James (Camino) Ruschein to Andiastr

Protected areas  ! Please note nature reserve information!



Base Map: outdooractive Cartography; ©OpenStreetMap (www.openstreetmap.org) Geodata © swisstopo, © BAFU



# G16 Way of St. James (Camino) Ruschein to Andiast

↔ 16.9km

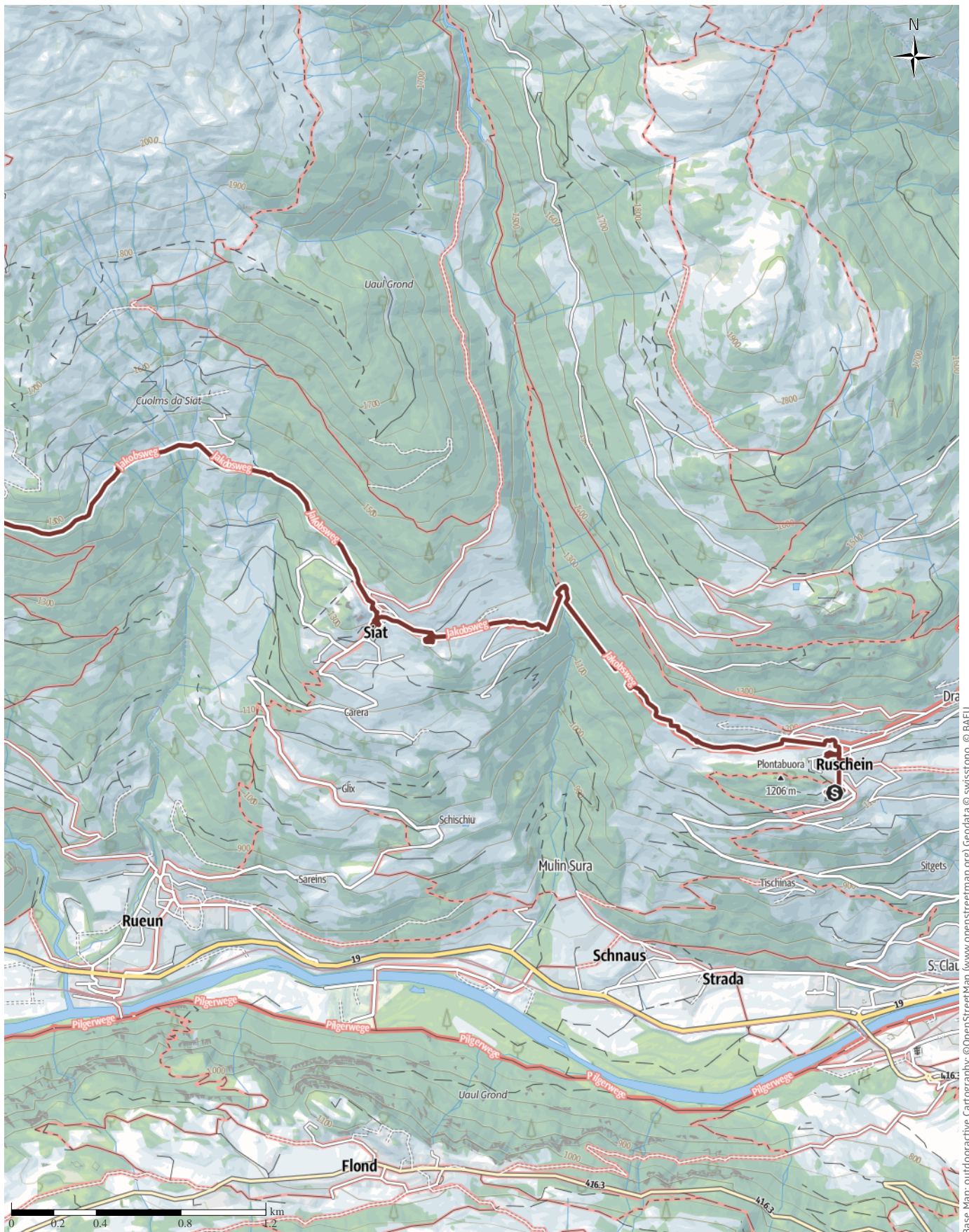
🕒 5:37h

▲ 538m

▼ 518m

Difficulty

-



Base Map: outdooractive Cartography; © OpenStreetMap (www.openstreetmap.org) Geodata © swisstopo © BAFU



# G16 Way of St. James (Camino) Ruschein to Andiast

↔ 16.9km

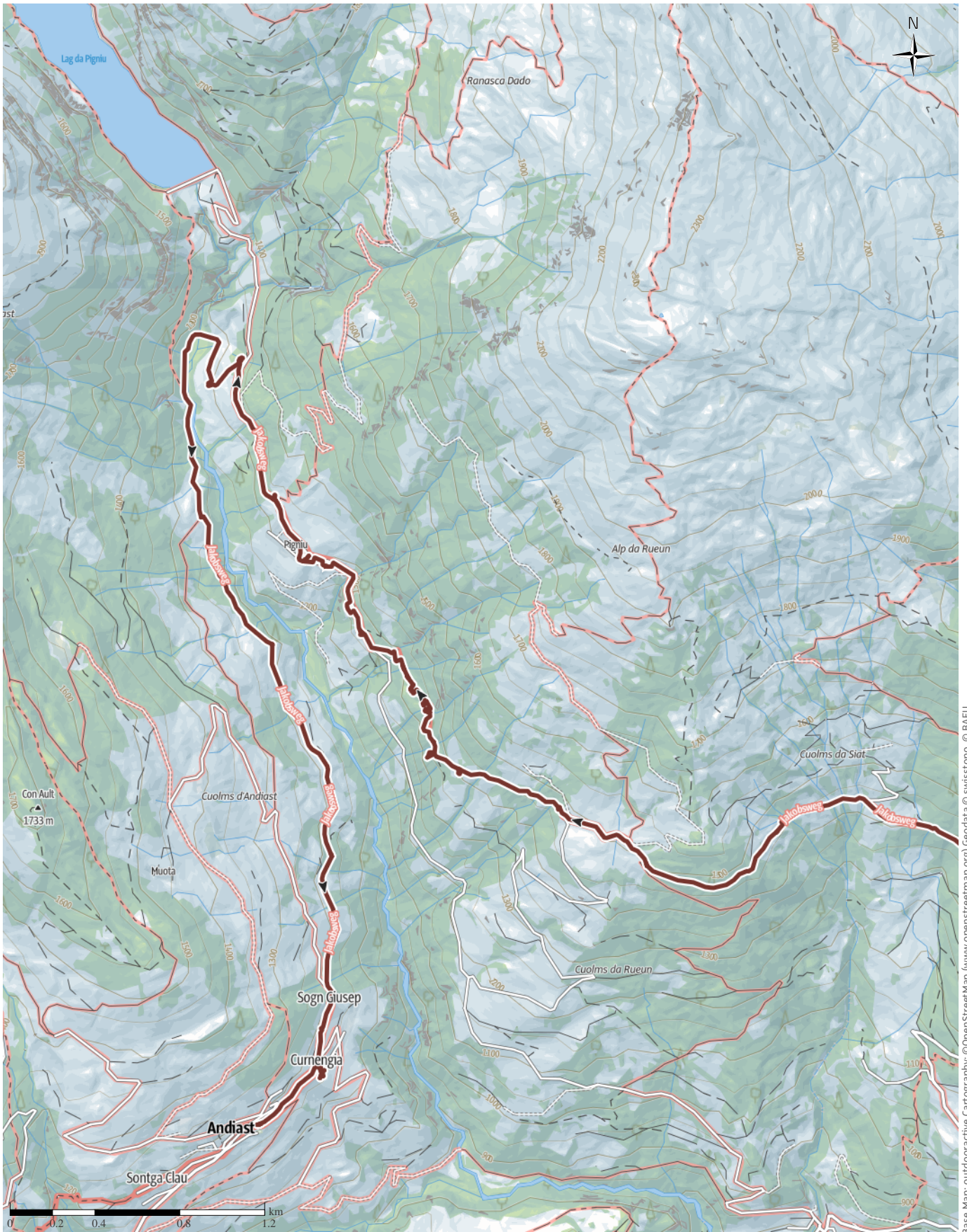
🕒 5:37h

▲ 538m

▼ 518m

Difficulty

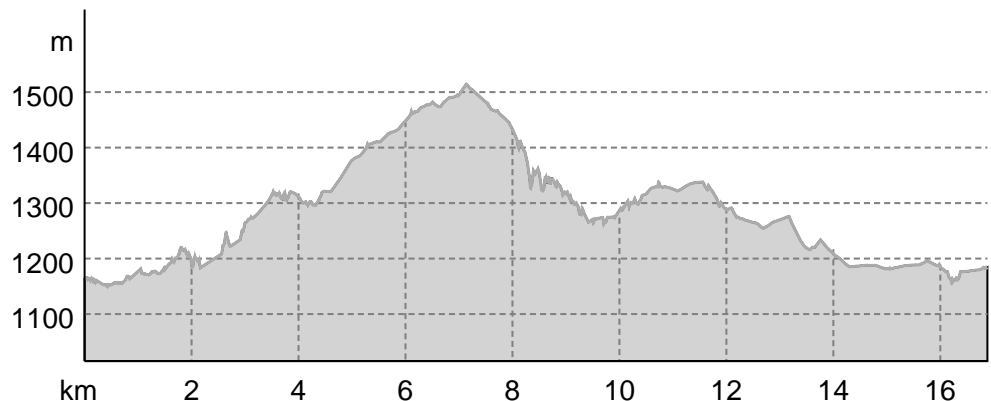
-



Base Map: outdooractive Cartography, ©OpenStreetMap (www.openstreetmap.org) Geodata © swisstopo, © BAFU

# G16 Way of St. James (Camino) Ruschein to Andiast

## Elevation profile



### route data

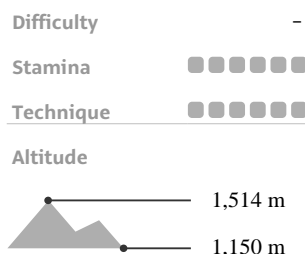
#### Pilgrim Walk

Distance ↔ 16.9 km

Duration ⌚ 5:37 h

Ascent ▲ 538 m

Descent ▼ 518 m



### Best time of year

JAN | FEB | MAR  
 APR | MAY | JUN  
 JUL | AUG | SEP  
 OCT | NOV | DEC

### Ratings

#### Authors

Experience ●●●●●

Landscape ●●●●●

#### Community

### More route data



Angus Carrick

Updated: January 30, 2021

#### Hillside villages, chapels, and a spectacular rainbow.

Returning by postbus to Ruschein, we admired the view down the valley from the church on the hill, and then continued on our way through sunken roads and past hillside chapels, though woods and on paths hugging the edge of steep hillsides. We were rewarded on the postbus back with spectacular rainbows down the valley.

#### Protected areas 🌿

Regional inventory Frundsberg, Ruschein  
 Wildlife refuge Run Sut-Darpgaus

Prohibition of access

! December 01 - April 15

Wildlife refuge Grotta

Prohibition of access

! January 01 - December 31

Access to the nature reserve is prohibited throughout the year.

#### The following rules may apply in protected areas:

Please note the local information on nature conservation.

#### Takeaway route for iPhone and Android



Scan QR code, save this route offline, share with friends and more...

Website

<https://out.ac/yLHOX>



G16 Way of St. James (Camino) Ruschein to Andiast








Photo: Angus Carrick, Community


















# G16 Way of St. James (Camino) Ruschein to Andiast

## Legend









### Topography

	Wood, forest
	Moor, swamp, marsh
	Moorland
	Residential building area with single building
	Industrial real estate with single building
	Cemetery
	Golf course
	Sportsfield, stadium
	Stadium
	Open air pool
	Vineyard
	Petrograph
	Country border
	State border
	District border
	Contour line
	Special use area
	Nature reserve











### Topographic single signs

	Summit cross
	Elevation spot
	Rock
	Cave
	Church
	Chapel
	Cemetery
	Palace/Castle
	Abbey
	Monument
	Ruin
	Mine
	Cairn
	Broadcasting tower
	Windwheel
	Water-/windmill
	Viewpoint

### Streets and ways

	Freeway with number
	Highway with number
	State-, country-, districtstreet
	Village road
	Main agricultural road
	Agricultural road
	Trail
	Via Ferrata

### Lifts, Railway

	Ropeway lift
	Gondola lift
	Chairlift
	Ski-, draglift
	Aerial ropeways
	Railway
	Suburban train
	Subway
	Tram
	Railway station