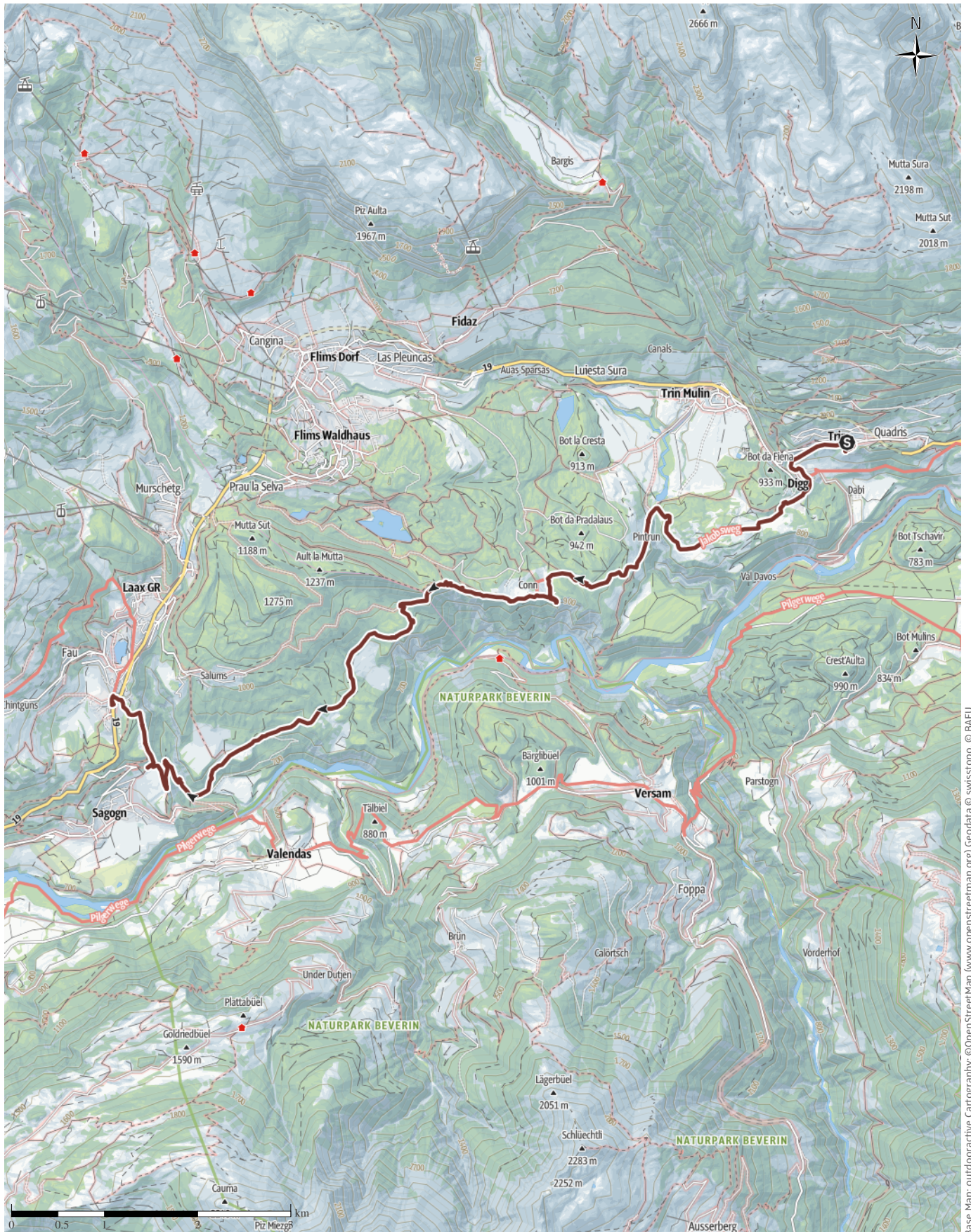


G14 Way of St. James (Camino) Trin to Laax

↔ 15.9km | ⌚ 5:14h | ▲ 665m | ▼ 544m | Difficulty -



Base Map: outdooractive Cartography; ©OpenStreetMap (www.openstreetmap.org) Geodata © swisstopo, © BAFU

G14 Way of St. James (Camino) Trin to Laax

↔ 15.9km

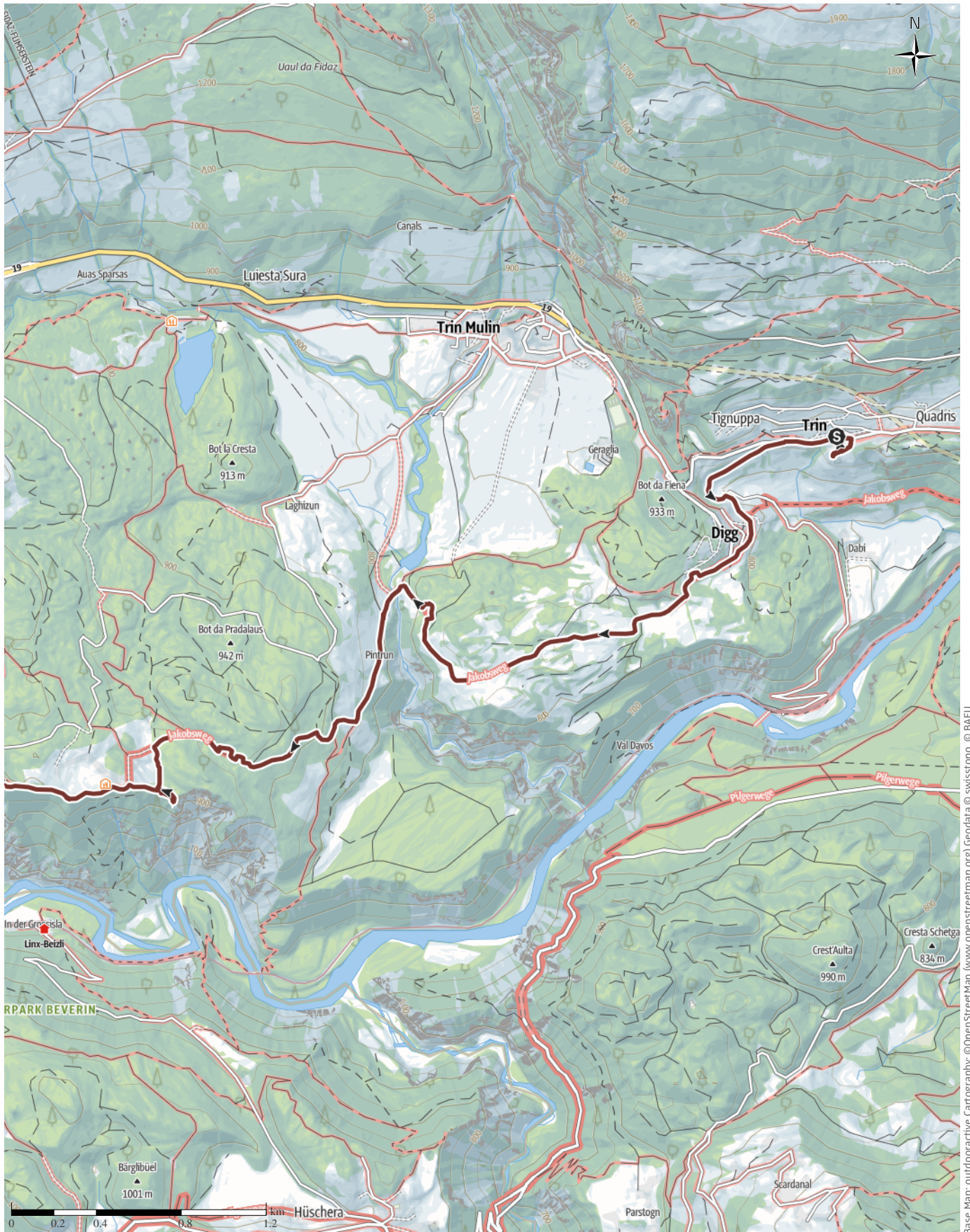
🕒 5:14h

⬆️ 665m

⬆️ 544m

Difficulty

-



Base Map: outdooractive Cartography; ©OpenStreetMap (www.openstreetmap.org) Geodata © swisstopo, © BAFU

G14 Way of St. James (Camino) Trin to Laax

↔ 15.9km

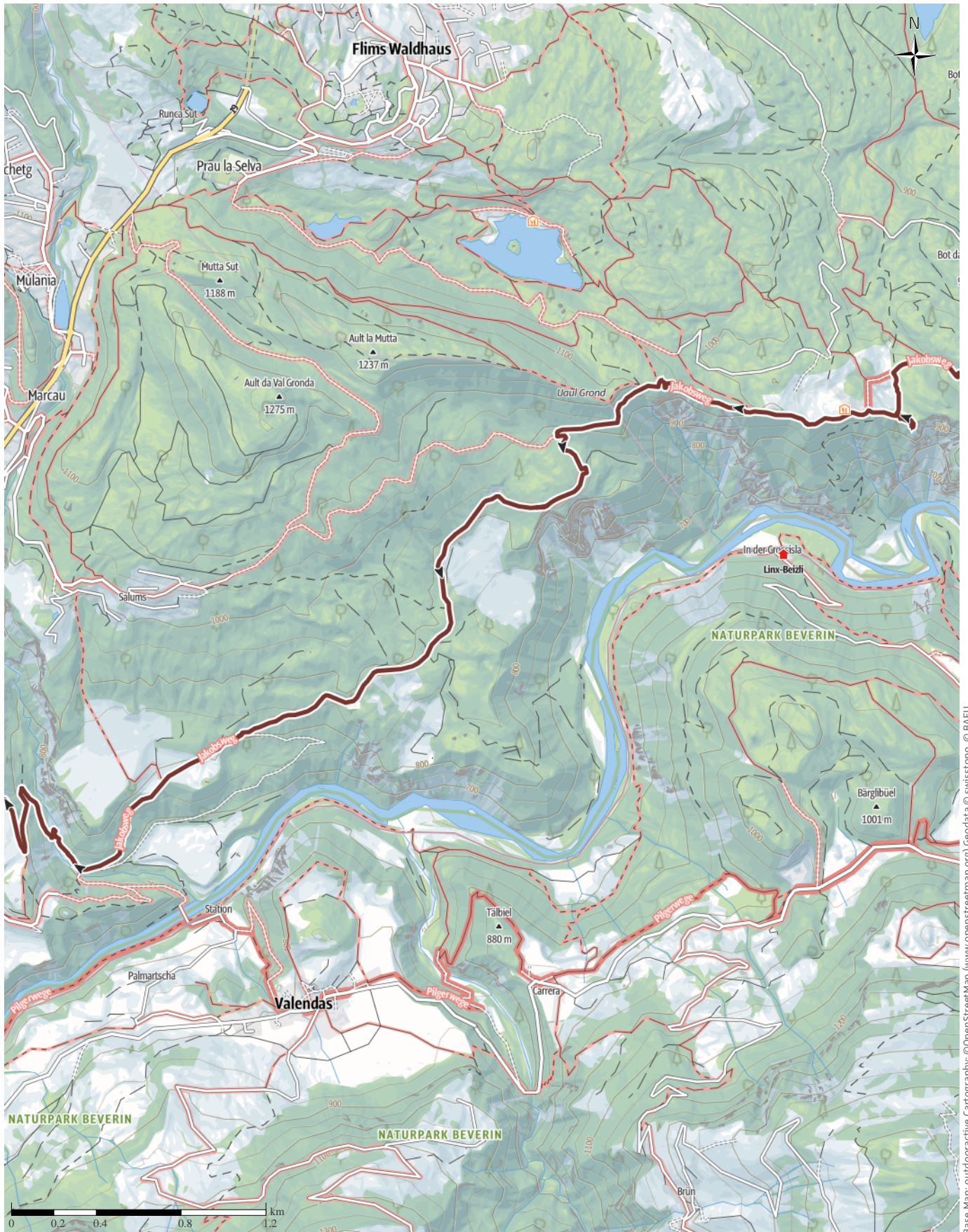
🕒 5:14h

▲ 665m

▼ 544m

Difficulty

-



Base Map: outdooractive Cartography; ©OpenStreetMap (www.openstreetmap.org) Geodata © swisstopo, © BAFU

G14 Way of St. James (Camino) Trin to Laax

↔ 15.9km

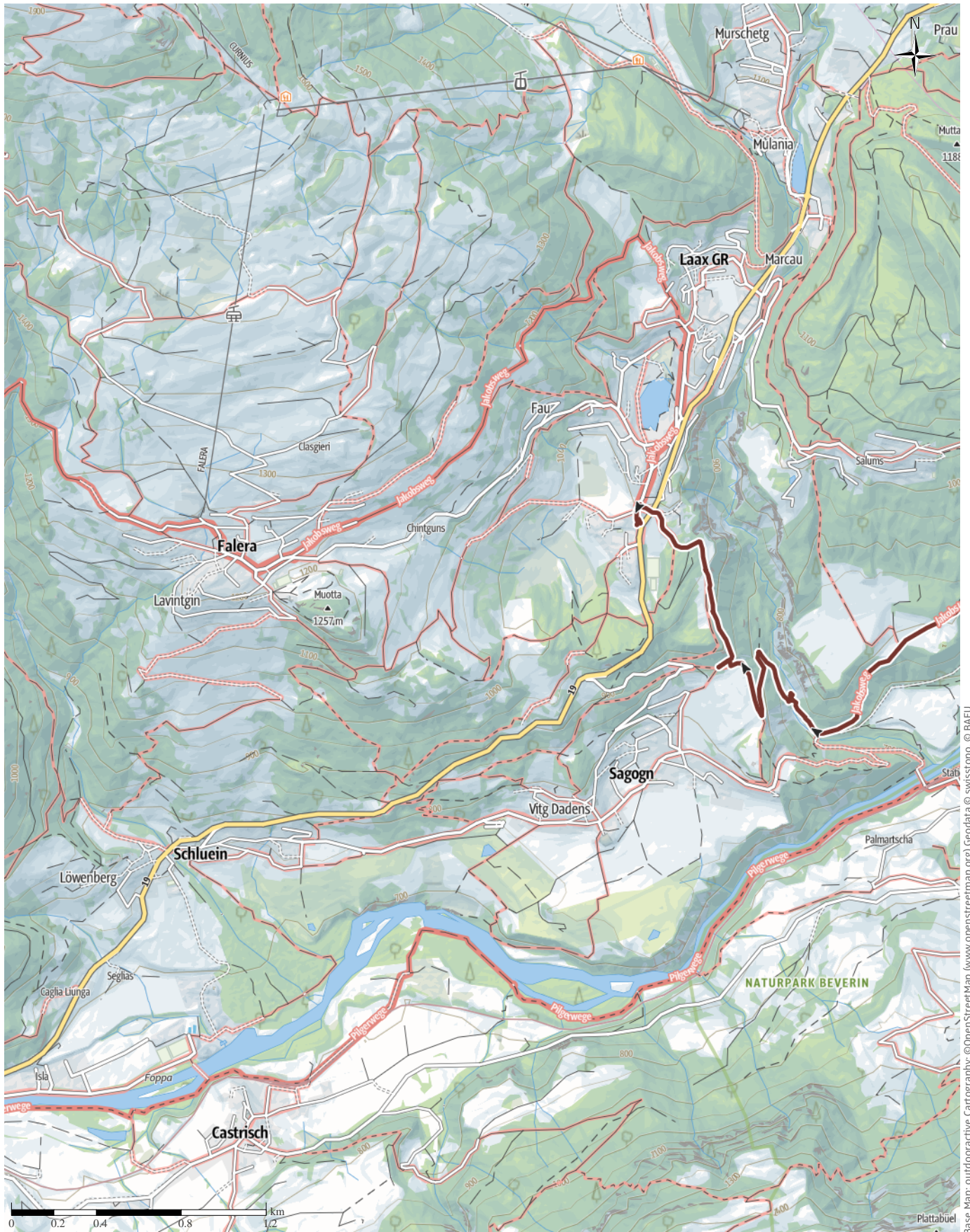
🕒 5:14h

▲ 665m

▼ 544m

Difficulty

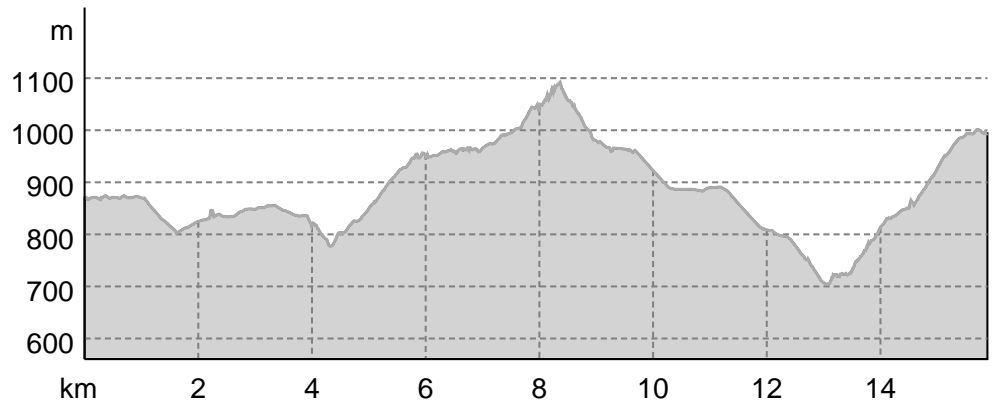
-



Base Map: outdooractive Cartography. ©OpenStreetMap (www.openstreetmap.org) Geodata © swisstopo, © BAFU

G14 Way of St. James (Camino) Trin to Laax

Elevation profile



route data

Pilgrim Walk

Distance	↔	15.9 km
Duration	🕒	5:14 h
Ascent	▲	665 m
Descent	▼	544 m

Difficulty -

Stamina ●●●●●●

Technique ●●●●●●

Altitude

Best time of year

- JAN | FEB | MAR
- APR | MAY | JUN
- JUL | AUG | SEP
- OCT | NOV | DEC

Ratings

Authors

Experience ●●●●●●

Landscape ●●●●●●

Community

More route data



Angus Carrick
Updated: January 21, 2021

Takeaway route for iPhone and Android



Scan QR code, save this route offline, share with friends and more...

Website
<https://out.ac/xjOGE>

From a high mountain village past the vast Rhine gorge to a winter ski resort.

Protected areas

- Regional inventory Spunda da Zir
- Regional inventory Uaul Grond, Laax und Sagogn
- Regional inventory Uaul Grond - Prada Mulin
- Regional inventory Ruinaulta
- Regional inventory Planezzas-Sut
- Federal landscape inventory Ruinaulta
- Federal landscape inventory Planezzas-Sut

The following rules may apply in protected areas:
Please note the local information on nature conservation.

G14 Way of St. James (Camino) Trin to Laax









Jakobsweg Graubunden - Trin-Laax
Photo: Angus Carrick, Community


















G14 Way of St. James (Camino) Trin to Laax

Legend









Topography

	Wood, forest
	Moor, swamp, marsh
	Moorland
	Residential building area with single building
	Industrial real estate with single building
	Cemetery
	Golf course
	Sportsfield, stadium
	Stadium
	Open air pool
	Vineyard
	Petrograph
	Country border
	State border
	District border
	Contour line
	Special use area
	Nature reserve











Topographic single signs

	Summit cross
	Elevation spot
	Rock
	Cave
	Church
	Chapel
	Cemetery
	Palace/Castle
	Abbey
	Monument
	Ruin
	Mine
	Cairn
	Broadcasting tower
	Windwheel
	Water-/windmill
	Viewpoint

Streets and ways

	Freeway with number
	Highway with number
	State-, country-, districtstreet
	Village road
	Main agricultural road
	Agricultural road
	Trail
	Via Ferrata

Lifts, Railway

	Ropeway lift
	Gondola lift
	Chairlift
	Ski-, draglift
	Aerial ropeways
	Railway
	Suburban train
	Subway
	Tram
	Railway station