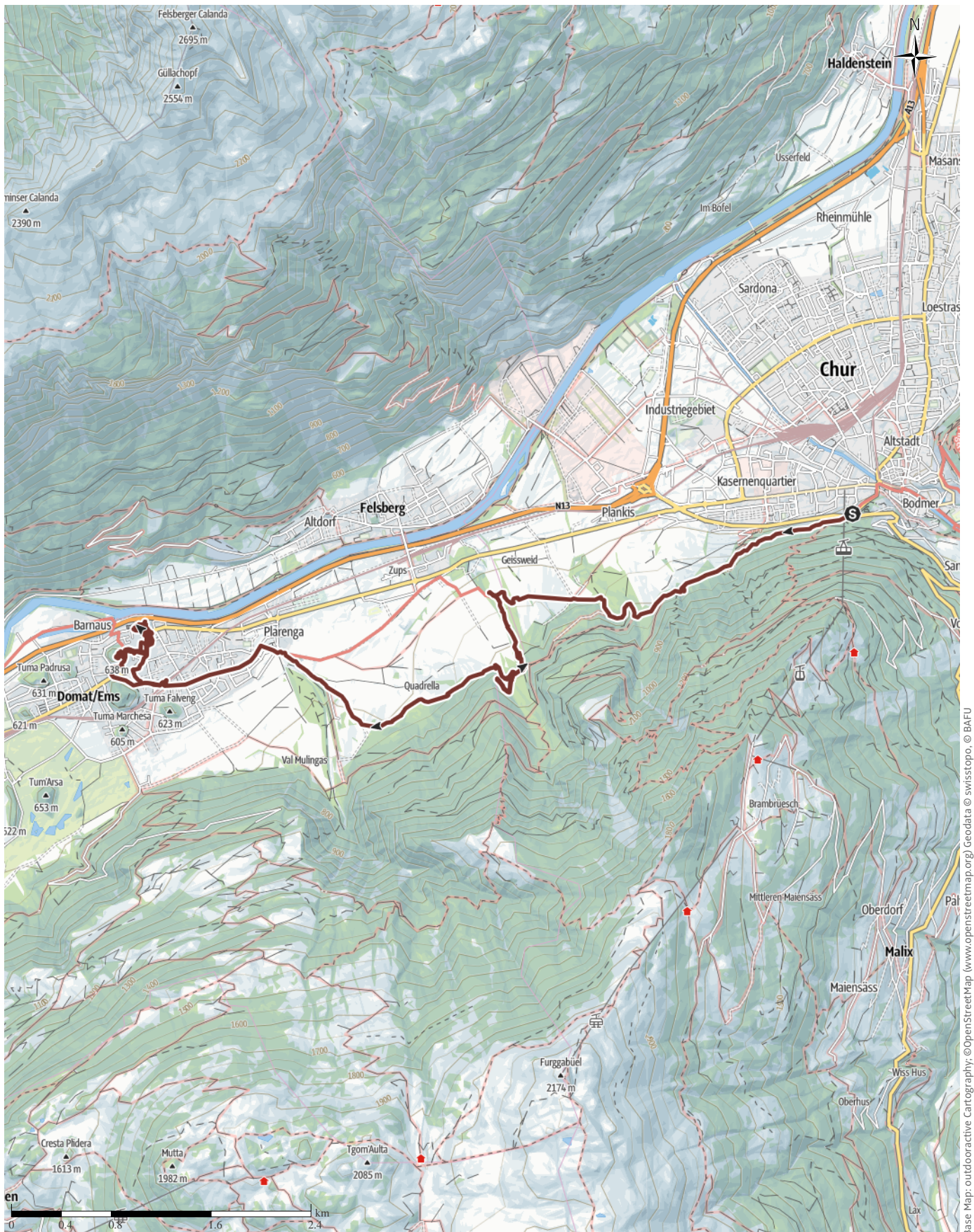


## G10 Way of St. James (Camino) Chur to Domat-Ems

Protected areas  ! Please note nature reserve information!



Base Map: outdooractive Cartography; ©OpenStreetMap (www.openstreetmap.org) Geodata © swisstopo, © BAFU



# G10 Way of St. James (Camino) Chur to Domat-Ems

↔ 15km

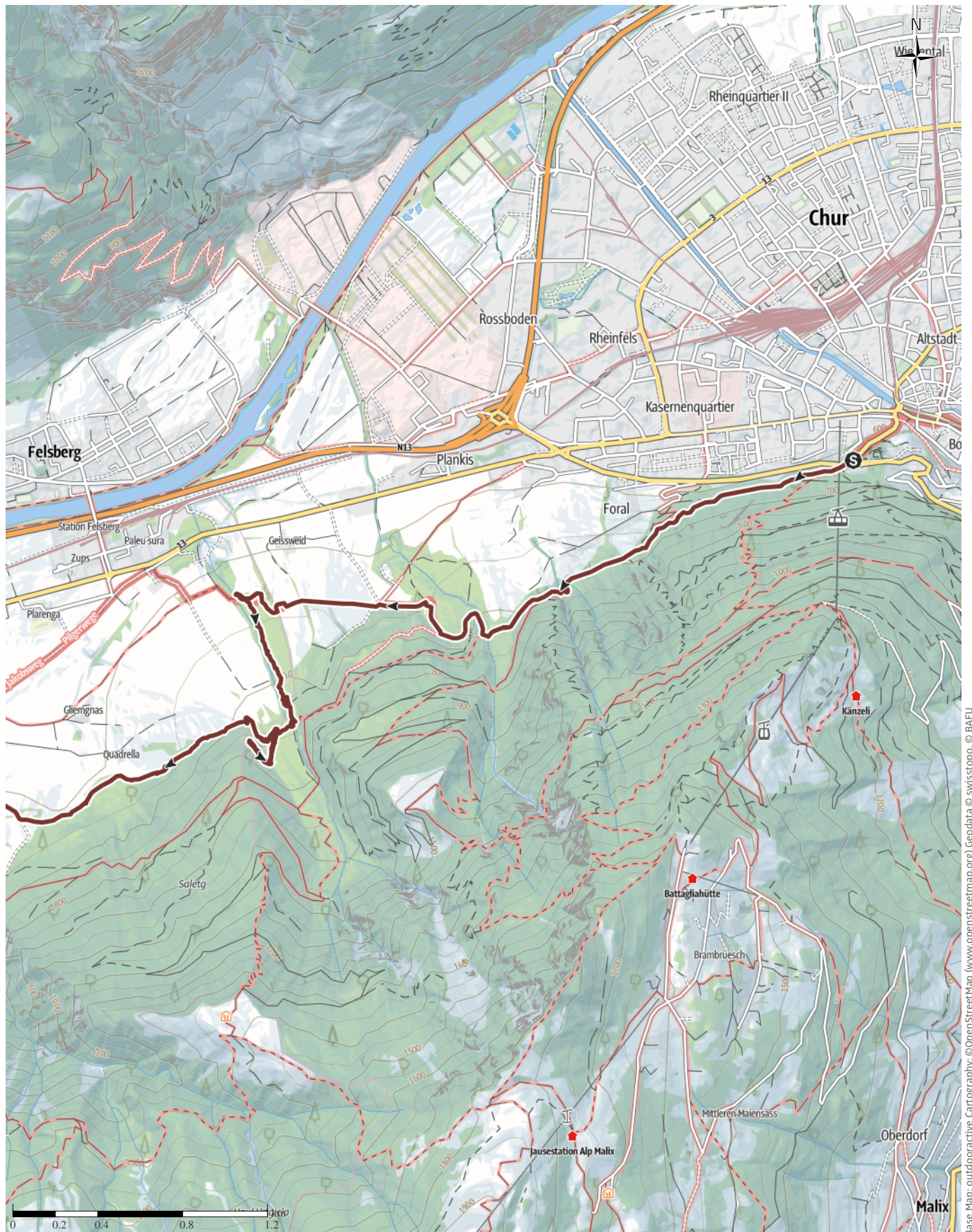
🕒 4:46h

⬆️ 320m

⬆️ 365m

Difficulty

-





# G10 Way of St. James (Camino) Chur to Domat-Ems

↔ 15km

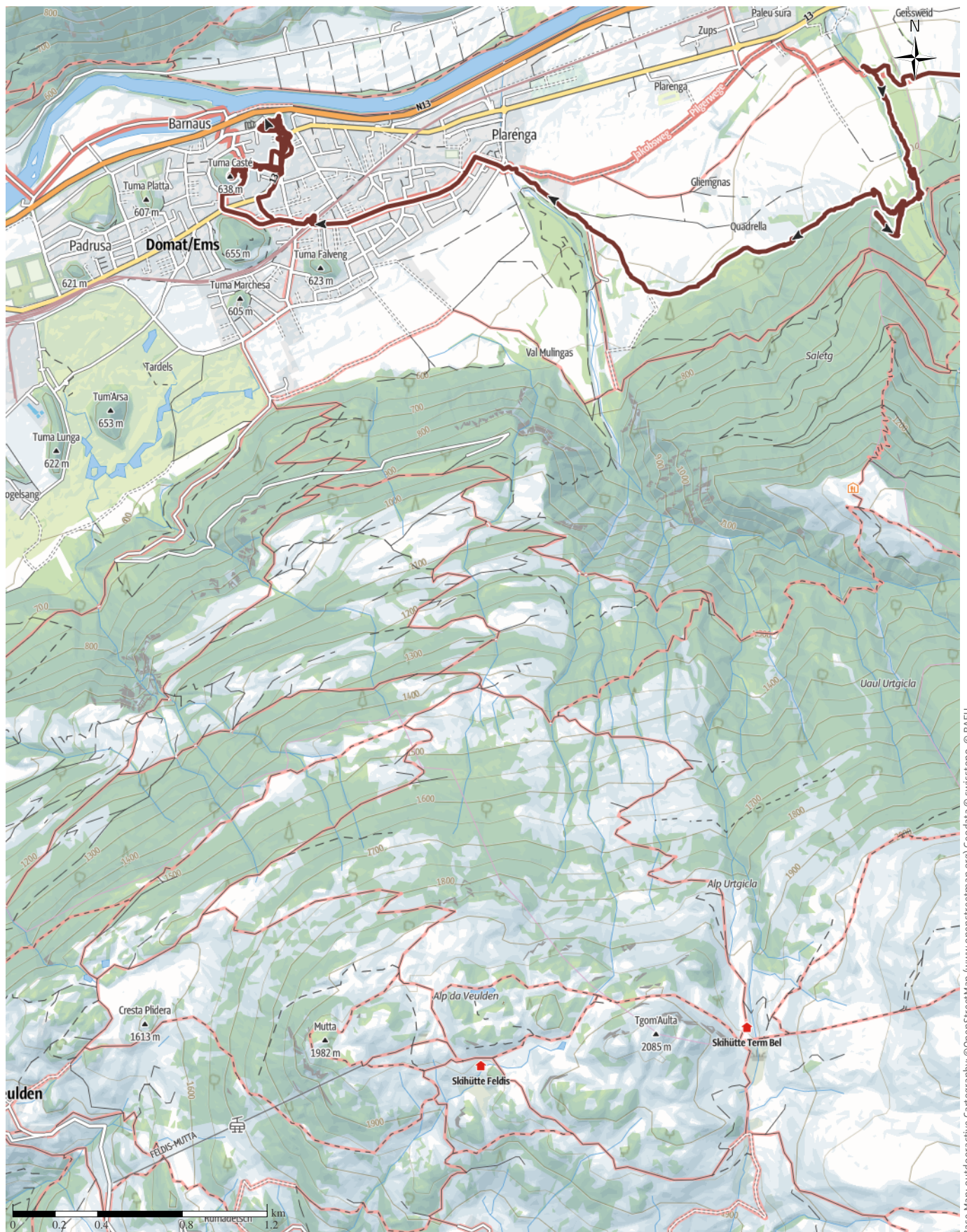
🕒 4:46h

⬆️ 320m

⬆️ 365m

Difficulty

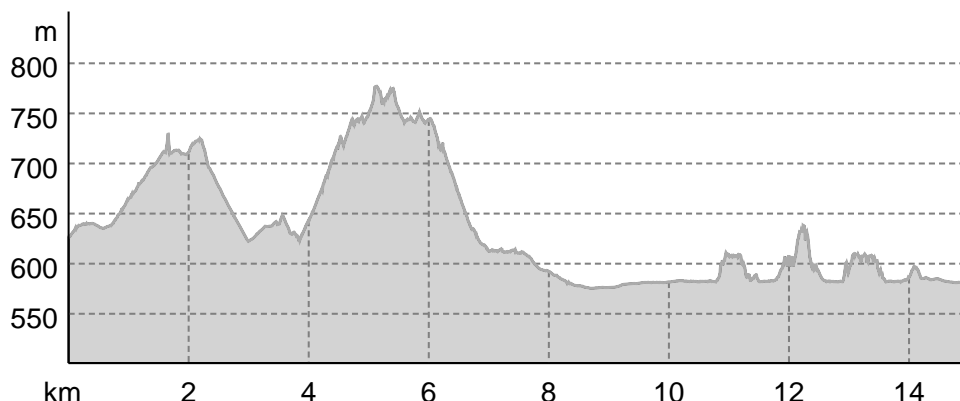
-



Base Map: outdooractive Cartography; ©OpenStreetMap (www.openstreetmap.org) Geodata © swisstopo, © BAFU

## G10 Way of St. James (Camino) Chur to Domat-Ems

### Elevation profile



### route data

#### Pilgrim Walk

Distance ↔ 15 km

Duration ⌚ 4:46 h

Ascent ▲ 320 m

Descent ▼ 365 m

Difficulty

-

Stamina



Technique



Altitude



### Best time of year

JAN | FEB | MAR

APR | MAY | JUN

JUL | AUG | SEP

OCT | NOV | DEC

### Ratings

#### Authors

Experience



Landscape



#### Community

### More route data



Angus Carrick

Updated: December 12, 2020

#### A cathedral, an avalanche and several splendid churches

This looked like being a really easy day...however, it wasn't!! We started off in Chur, looking at the cathedral and town, before heading out of town. Climbing gently out of Chur was fine but then, due to more landslides, we were diverted and it became really problematic due to a river running down to the Rhine, and quarrying activities round about. We are told that this has now been rectified and should no longer be a problem for those after us. After our struggle we arrived at Domat-Ems which was well worth a visit. The churches there were very beautiful and interesting. We were lucky that

someone came to mow the grass at St.Peter's (9th century) and had a key to let us visit. (There is a statue of St.James) and then to visit the 17th century church of the Assumption, the key can be collected from the pharmacy.

(More photos on our website)

### Protected areas

Regional inventory Tuma Casti

Regional inventory Purchera

Regional inventory Tomalandschaft bei Domat/Ems

Federal landscape inventory Tomalandschaft bei Domat/Ems

Wildlife refuge Pizokel

Prohibition of access

! January 01 - April 15

Wildlife refuge Saletg, Val Aulta, Val Mulin

Prohibition of access

! January 01 - April 15

## G10 Way of St. James (Camino) Chur to Domat-Ems

The following rules may apply in protected areas:

Please note the local information on nature conservation.

### Takeaway route for iPhone and Android



Scan QR code, save this route offline, share with friends and more...

Website

<https://out.ac/uiUZe>



## G10 Way of St. James (Camino) Chur to Domat-Ems











Jakobsweg Langwies

Photo: Angus Carrick, Community


















# G10 Way of St. James (Camino) Chur to Domat-Ems

## Legend









### Topography

	Wood, forest
	Moor, swamp, marsh
	Moorland
	Residential building area with single building
	Industrial real estate with single building
	Cemetery
	Golf course
	Sportsfield, stadium
	Stadium
	Open air pool
	Vineyard
	Petrograph
	Country border
	State border
	District border
	Contour line
	Special use area
	Nature reserve











### Topographic single signs

	Summit cross
	Elevation spot
	Rock
	Cave
	Church
	Chapel
	Cemetery
	Palace/Castle
	Abbey
	Monument
	Ruin
	Mine
	Cairn
	Broadcasting tower
	Windwheel
	Water-/windmill
	Viewpoint

### Streets and ways

	Freeway with number
	Highway with number
	State-, country-, districtstreet
	Village road
	Main agricultural road
	Agricultural road
	Trail
	Via Ferrata

### Lifts, Railway

	Ropeway lift
	Gondola lift
	Chairlift
	Ski-, draglift
	Aerial ropeways
	Railway
	Suburban train
	Subway
	Tram
	Railway station