

## G09 Way of St. James (Camino) Langwies to Chur

Protected areas  ! Please note nature reserve information!



Base Map: outdooractive Cartography; ©OpenStreetMap (www.openstreetmap.org) Geodata © swisstopo, © BAFU



# G09 Way of St. James (Camino) Langwies to Chur

← 19.8km

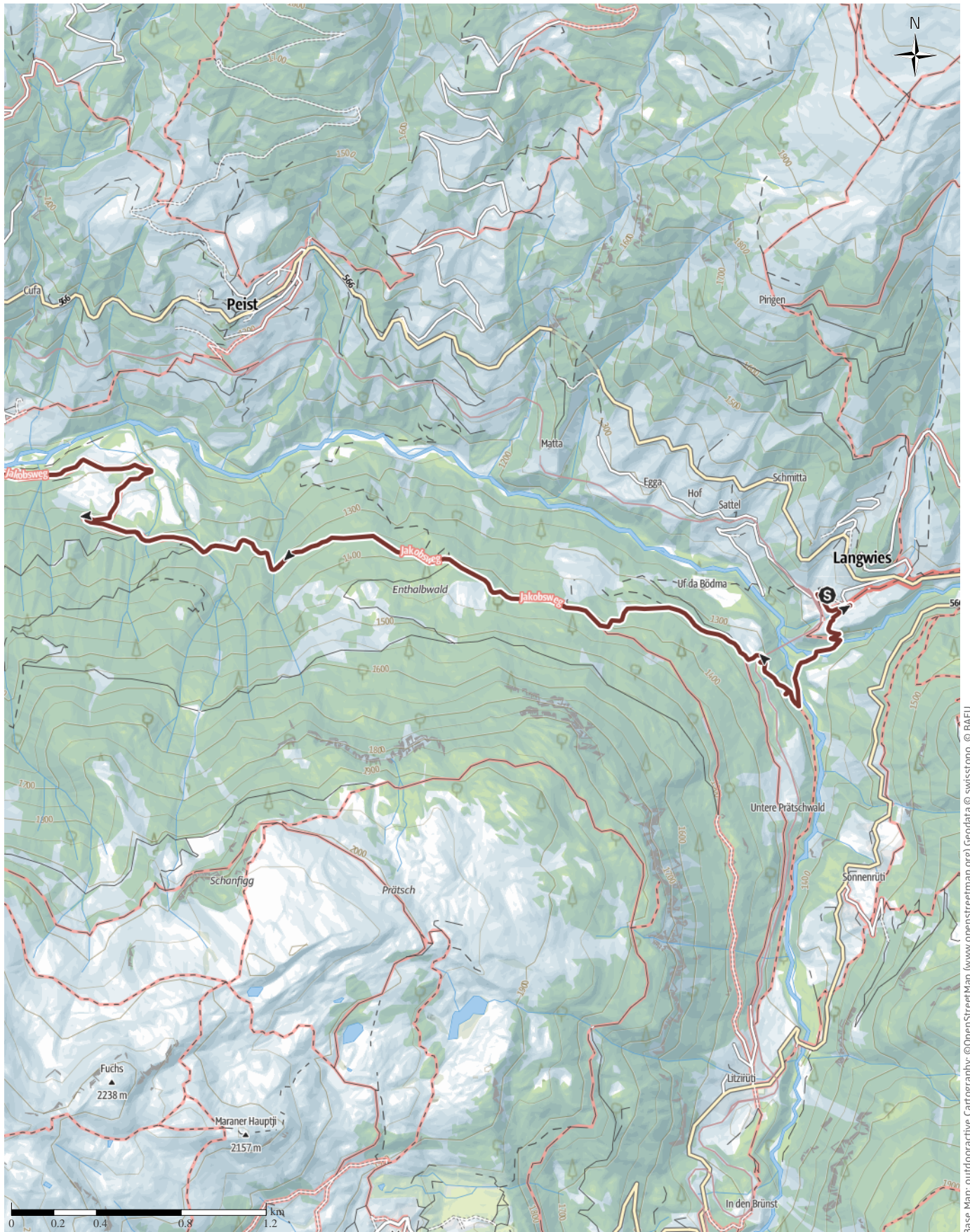
🕒 7:04h

⬆️ 638m

⬆️ 1,053m

Difficulty

-



Base Map: outdooractive Cartography, ©OpenStreetMap (www.openstreetmap.org) Geodata © swisstopo, © BAFU



# G09 Way of St. James (Camino) Langwies to Chur

↔ 19.8km

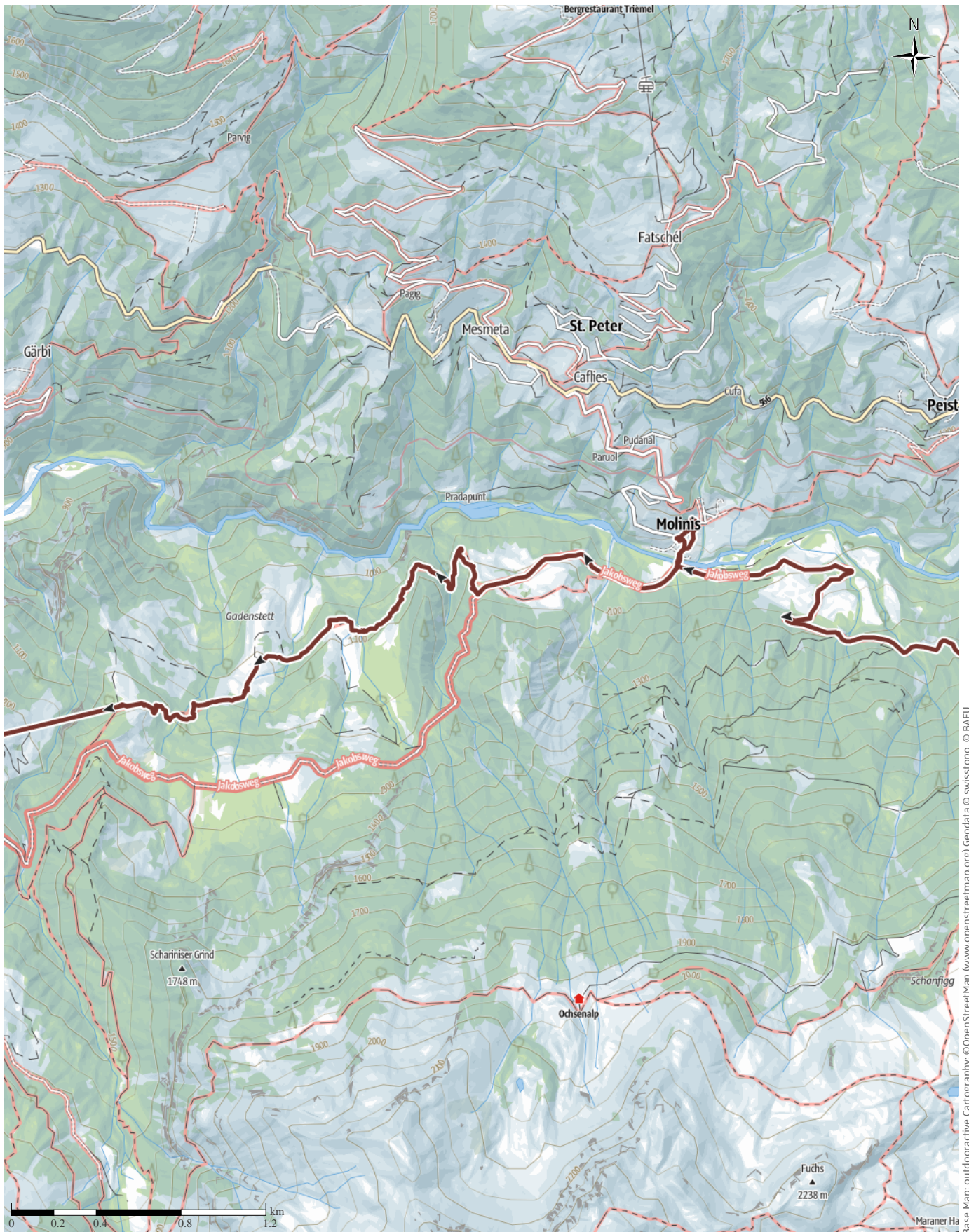
🕒 7:04h

⬆️ 638m

⬆️ 1,053m

Difficulty

-

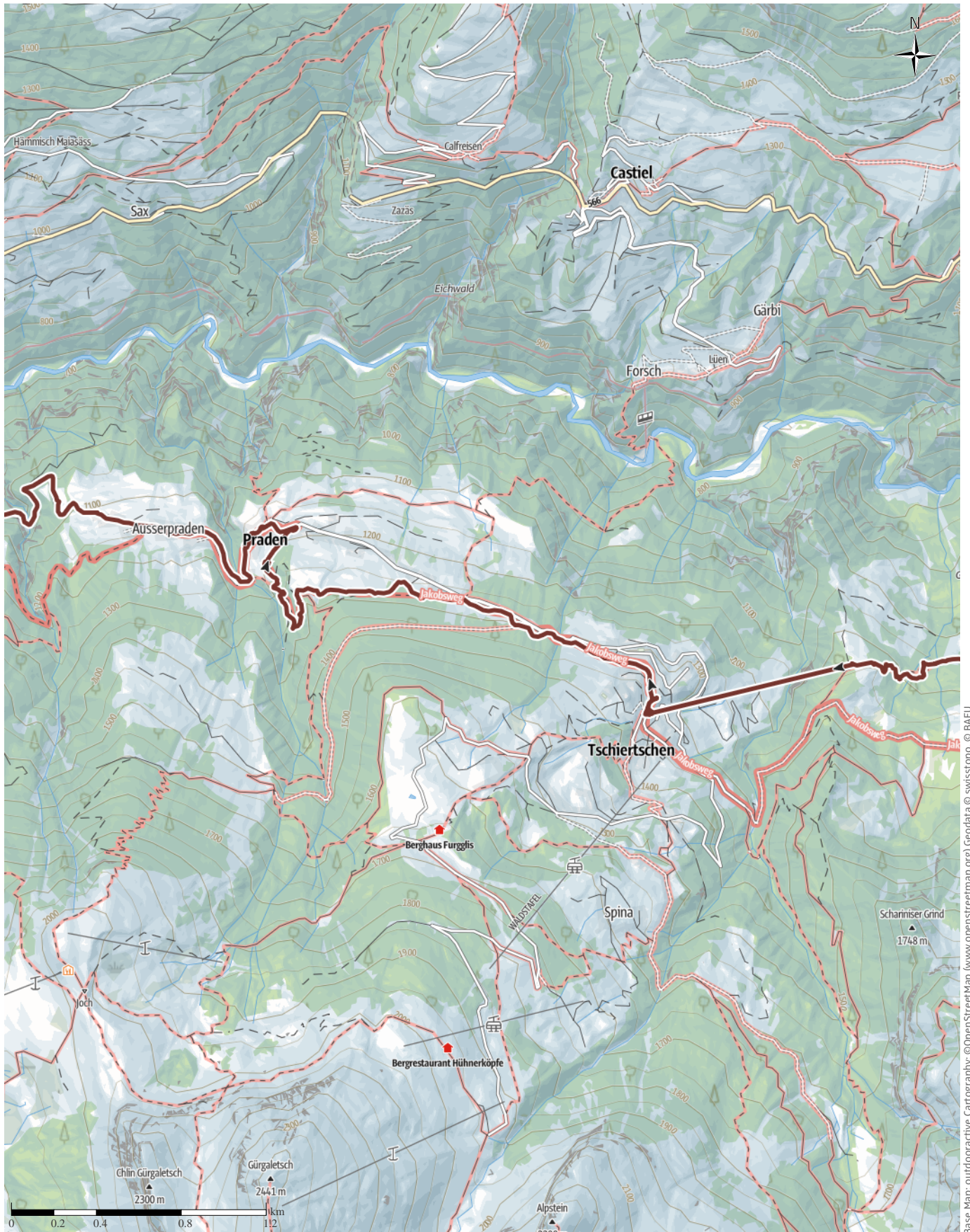


Base Map: outdooractive Cartography; ©OpenStreetMap (www.openstreetmap.org) Geodata © swisstopo, © BAFU



# G09 Way of St. James (Camino) Langwies to Chur

↔ 19.8km | ⌚ 7:04h | 🏔️ 638m | 📏 1,053m | Difficulty -



Base Map: outdooractive Cartography. ©OpenStreetMap (www.openstreetmap.org) Geodata © swisstopo, © BAFU



# G09 Way of St. James (Camino) Langwies to Chur

↔ 19.8km

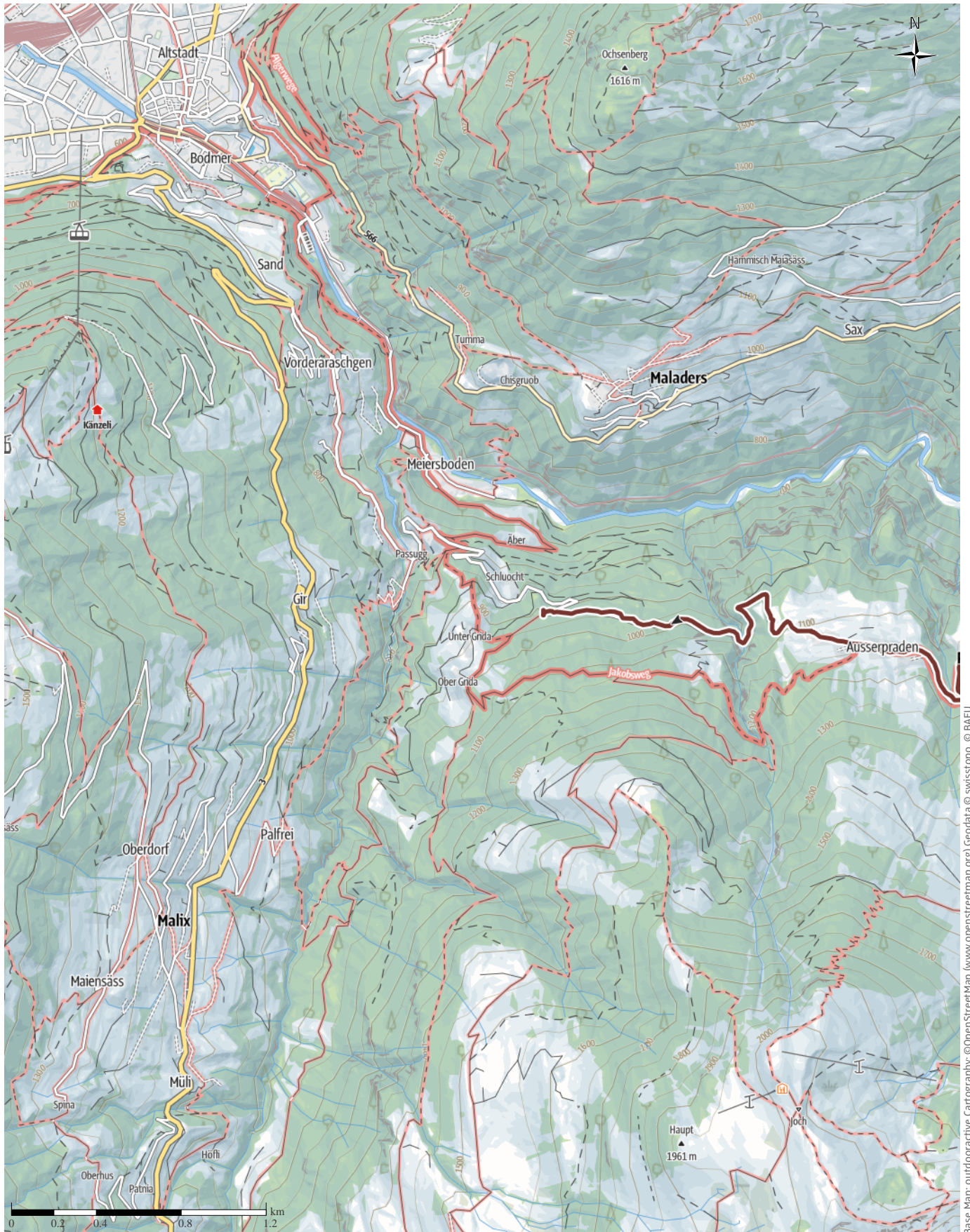
🕒 7:04h

⬆️ 638m

⬆️ 1,053m

Difficulty

-

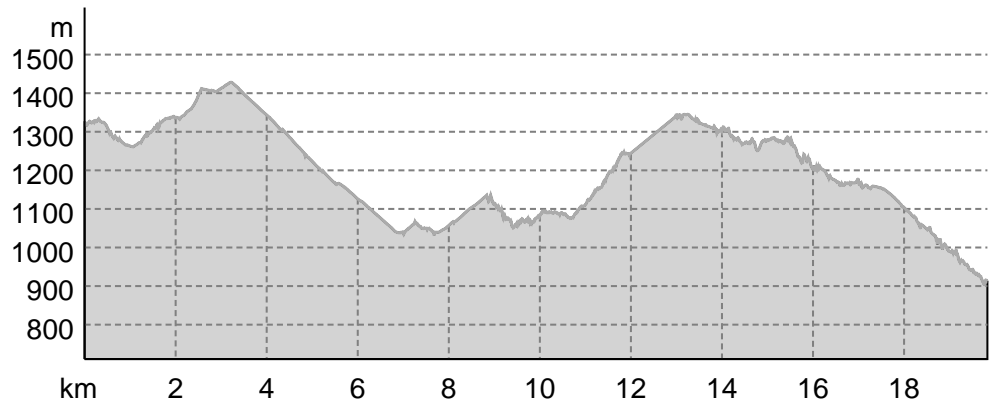


Base Map: outdooractive Cartography; ©OpenStreetMap (www.openstreetmap.org) Geodata © swisstopo, © BAFU



# G09 Way of St. James (Camino) Langwies to Chur

## Elevation profile



### route data

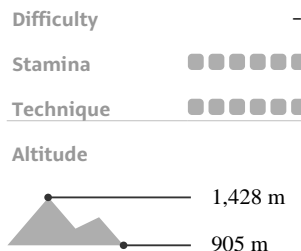
#### Pilgrim Walk

Distance ↔ 19.8 km

Duration ⌚ 7:04 h

Ascent ▲ 638 m

Descent ▼ 1053 m



### Best time of year

JAN | FEB | MAR  
 APR | MAY | JUN  
 JUL | AUG | SEP  
 OCT | NOV | DEC

### Ratings

#### Authors

Experience ●●●●●

Landscape ●●●●●

#### Community

### More route data



Angus Carrick

Updated: December 05, 2020

A long haul down the side of a valley, completed by post bus from Grida to Chur.

Our host had said that she always used the rail viaduct to cross the river, but we could not allow ourselves to ignore the warnings of it not being permitted, as well as the danger of meeting a train half-way across. This then meant a long way down and up the other side. This was the flavour of the day - a lot of up and down which we found quite tiring. There were a couple of diversions due to landslides. In one instant we ignored this (having had enough of up and down) and we took the road, but it was not such a good idea. We did meet a man newly arrived from Spiez who was walking down

the same road with a wheelbarrow on his way to care for his bees. The way became steep and we should have once again taken a diversion so we chose to take a postal bus to Chur.

More pictures on our website!

### Protected areas 🌿

Regional inventory Plessuraue bei Molinis  
 Wildlife refuge Waldungen linke Talseite

Prohibition of access  
 ! December 20 - April 30

The following rules may apply in protected areas:  
 Please note the local information on nature conservation.

### Takeaway route for iPhone and Android



## G09 Way of St. James (Camino) Langwies to Chur



Scan QR code, save this route offline, share with friends and more...

Website

<https://out.ac/xSZMk>



## G09 Way of St. James (Camino) Langwies to Chur



Jakobsweg Langwies

Photo: Angus Carrick, Community