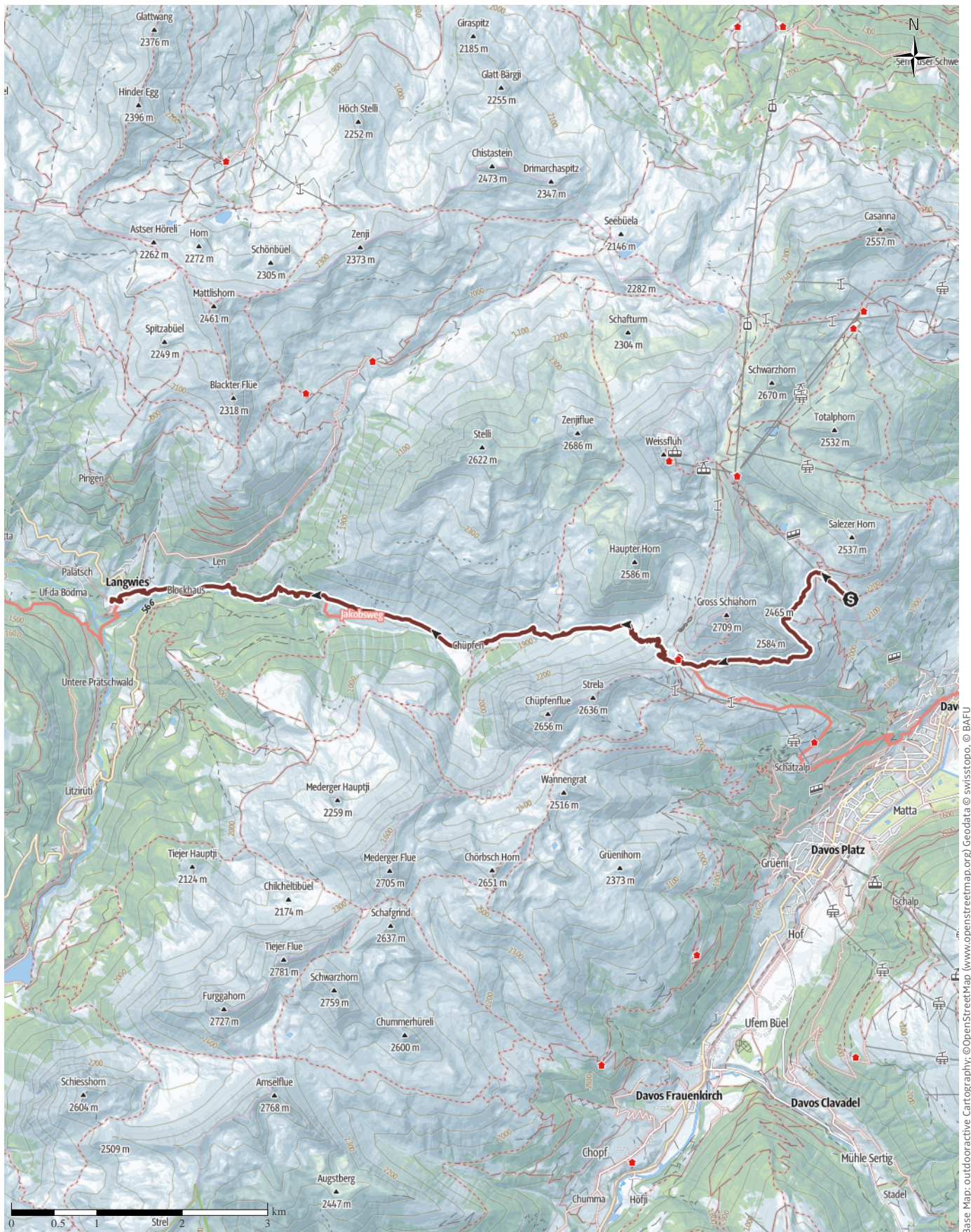


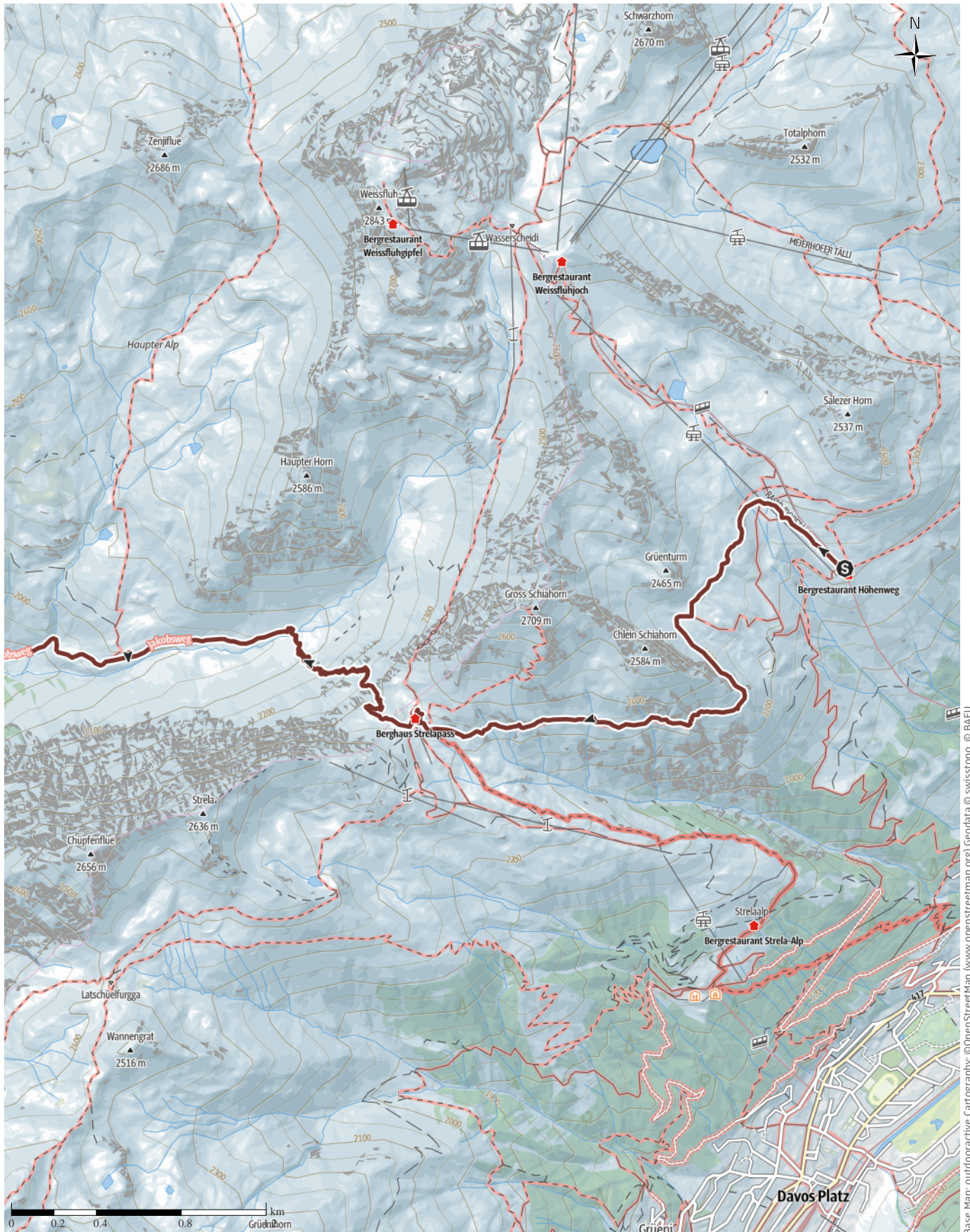
G08 Way of St. James (Camino) Davos Höhenweg to Langwies

↔ 13.8km | ⌚ 4:44h | ⚡ 134m | 🏔️ 1,031m | Difficulty -



G08 Way of St. James (Camino) Davos Höhenweg to ...

↔ 13.8km | ⌚ 4:44h | ▲ 134m | ▼ 1,031m | Difficulty -



Base Map: outdooractive Cartography; ©OpenStreetMap (www.openstreetmap.org) Geodata © swisstopo, © BAFU

G08 Way of St. James (Camino) Davos Höhenweg to ...

↔ 13.8km

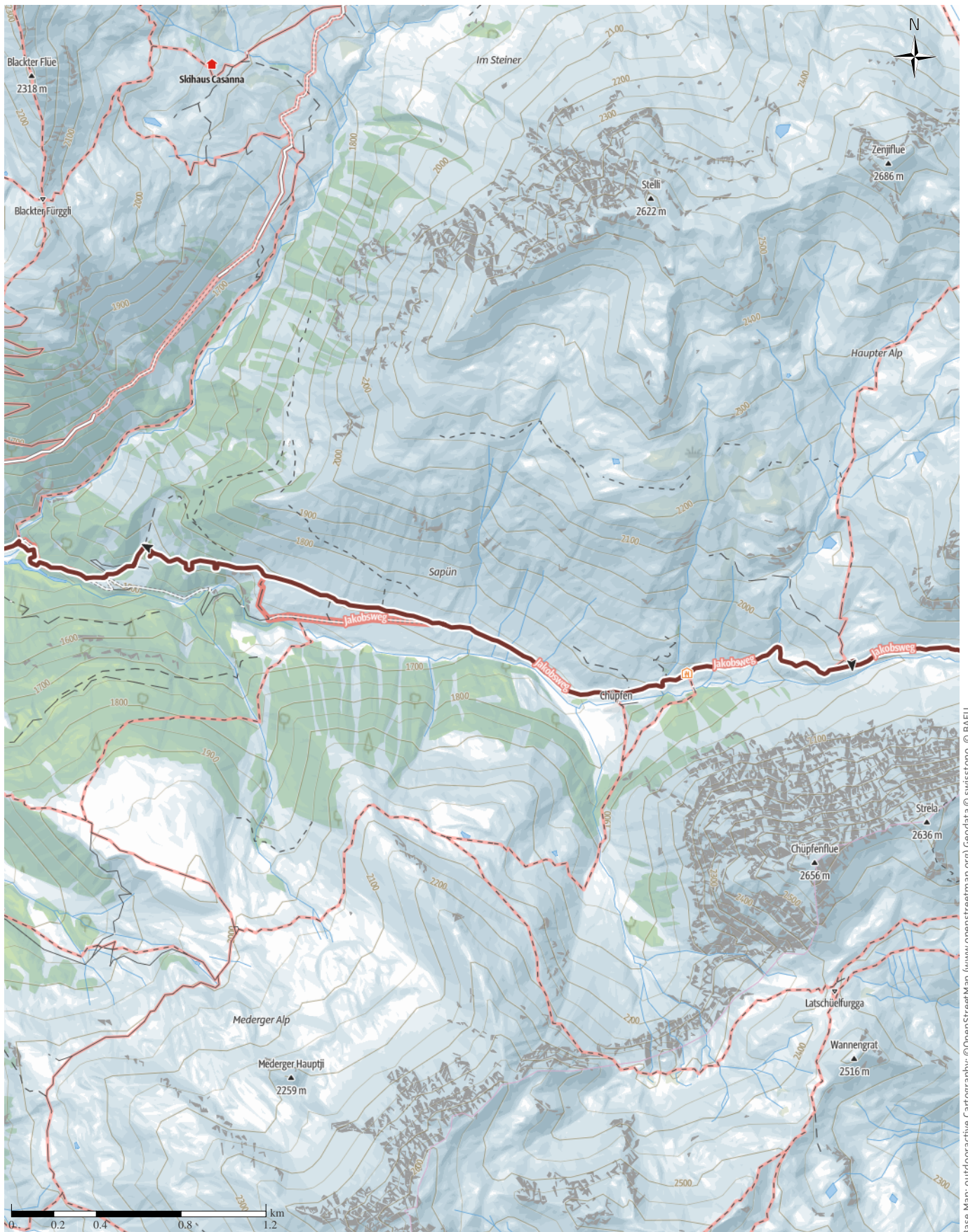
🕒 4:44h

⬆️ 134m

⬆️ 1,031m

Difficulty

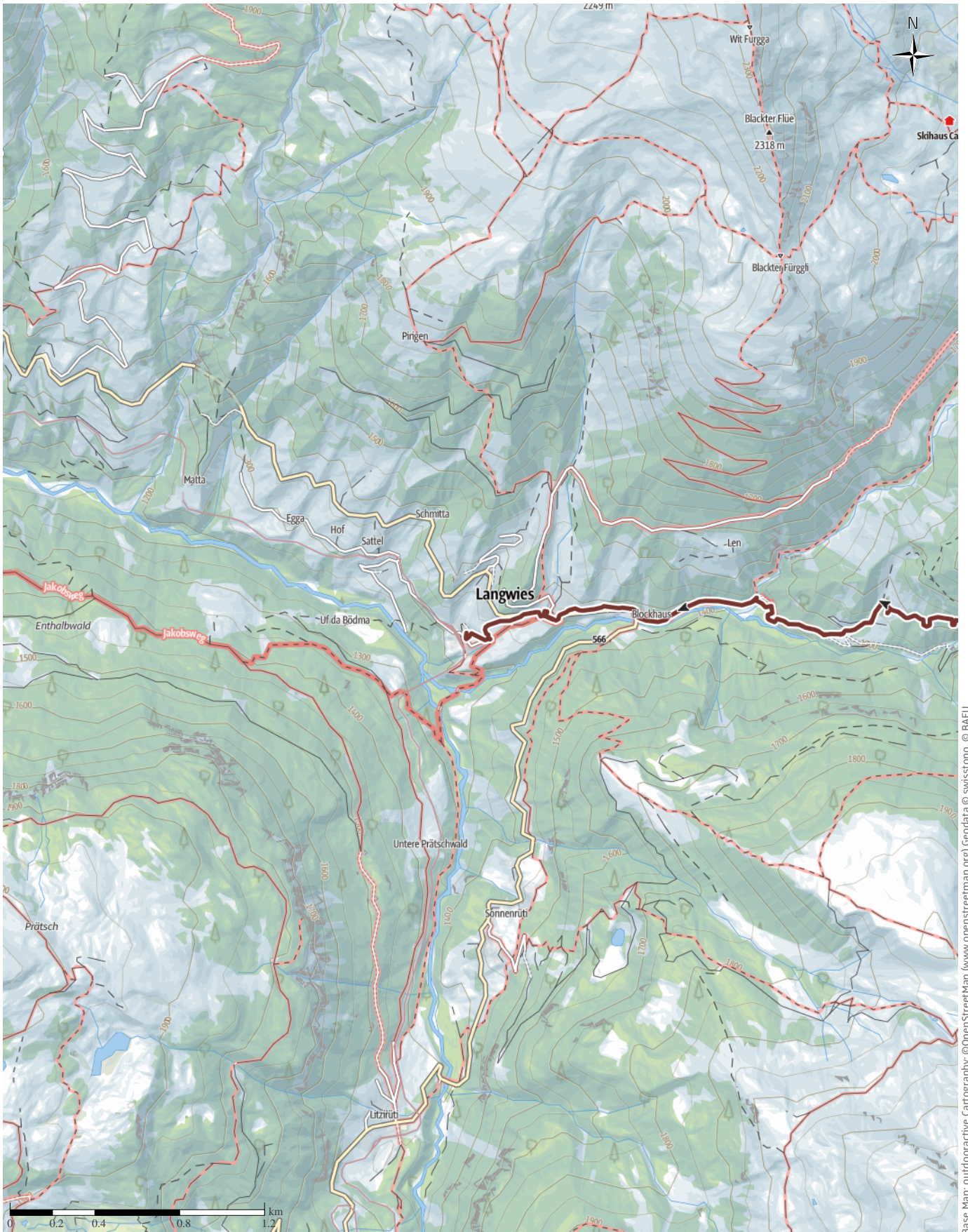
-



Base Map: outdooractive Cartography; ©OpenStreetMap (www.openstreetmap.org) GeoData © swisstopo, © BAFU

G08 Way of St. James (Camino) Davos Höhenweg to ...

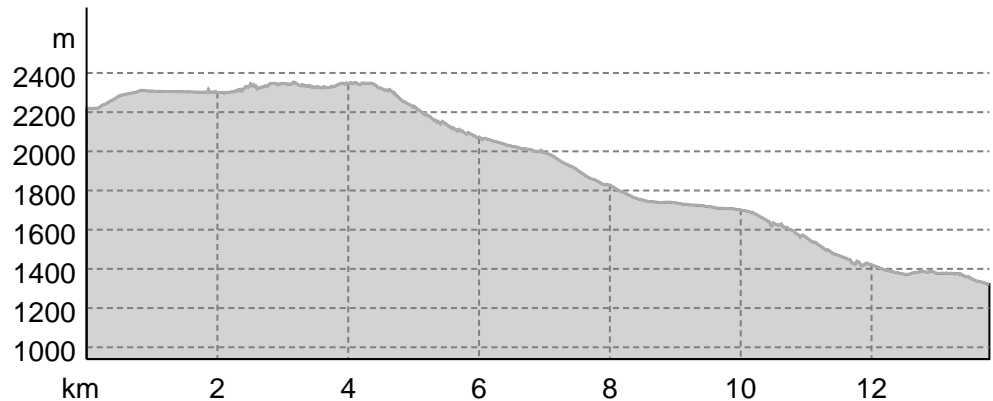
↔ 13.8km | ⌚ 4:44h | ▲ 134m | ▼ 1,031m | Difficulty -



Base Map: outdooractive Cartography; ©OpenStreetMap (www.openstreetmap.org) Geodata © swisstopo, © BAFU

G08 Way of St. James (Camino) Davos Höhenweg to ...

Elevation profile



route data

Pilgrim Walk

Distance ↔ 13.8 km

Duration ⌚ 4:44 h

Ascent ▲ 134 m

Descent ▼ 1031 m

Difficulty -

Stamina ●●●●●●

Technique ●●●●●●

Altitude

Best time of year

JAN | FEB | MAR
 APR | MAY | JUN
 JUL | AUG | SEP
 OCT | NOV | DEC

Ratings

Authors ●●●●●●

Experience ●●●●●●

Landscape ●●●●●●

Community

More route data



Angus Carrick

Updated: December 04, 2020

Davos to Langwies - Roesti and a Jakobsweg way-marker at the top of the Strela pass.

On the advice of the churches in Davos, we took the cable car up to the middle station - Höhenweg (not a cheap trip) and then walked from there. Arriving at the Strelapass the restaurant was preparing lunch and the rösti smelled so good we just had to have some and it was extremely delicious. At this point many, many people began to arrive, indicating to us that it was time to go. (This is still Covid 19 time and we did not need to be with so many people - we heard the cook explain how crazy the day before had been in terms of numbers.) The walk back to Langwies was very pleasant

and the way strewn with wild flowers and butterflies. We returned to the chalet and spent time with our host learning of how the people of Valais had come over to this area in times of famine in 13th century which is why they speak German in these parts and not Romansch.

Protected areas 🌿

- Regional inventory Sapün
- Regional inventory Sapün - Mederger Alp - Welschtobel - Altein
- Regional inventory Mattjisch Horn - FONDEI
- Federal landscape inventory Sapün

The following rules may apply in protected areas: Please note the local information on nature conservation.

Takeaway route for iPhone and Android

G08 Way of St. James (Camino) Davos Höhenweg to ...



Scan QR code, save this route offline, share with friends and more...

Website

<https://out.ac/x4cSV>

G08 Way of St. James (Camino) Davos Höhenweg to ...




Photo: Angus Carrick, Community