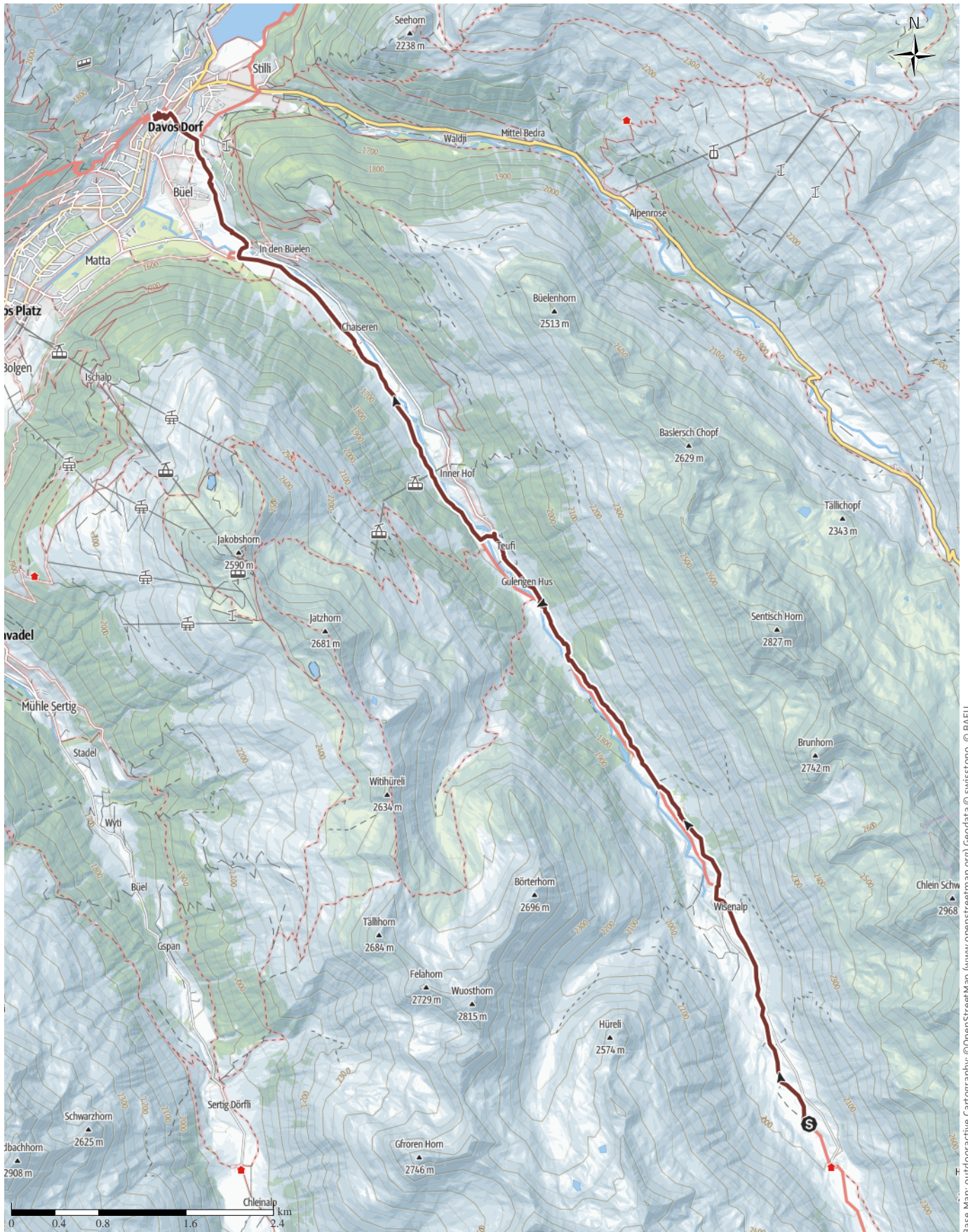


# G07 Way of St. James (Camino) Dürrboden to Davos

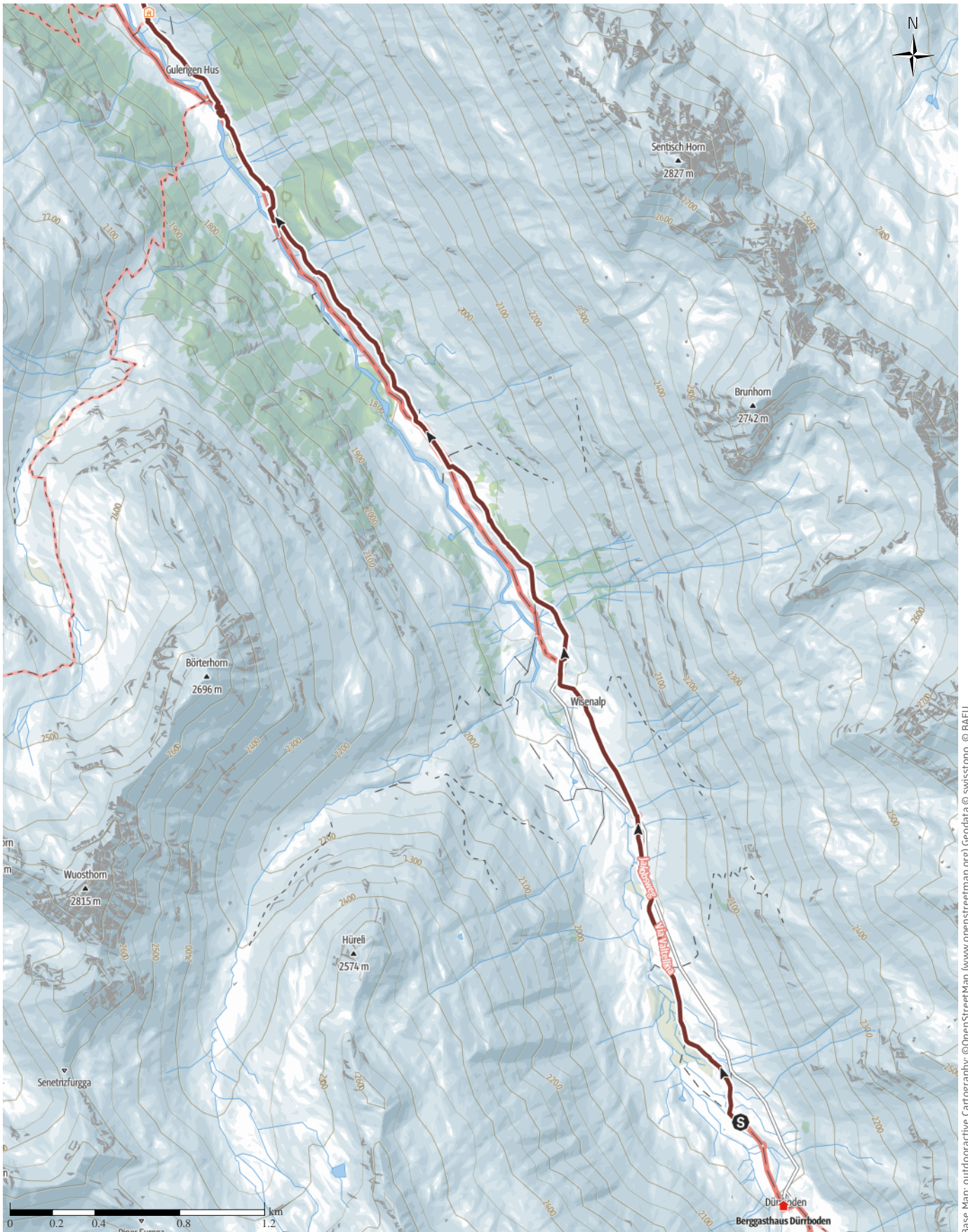
Protected areas  ! Please note nature reserve information!



Base Map: outdooractive Cartography; ©OpenStreetMap (www.openstreetmap.org) Geodata © swisstopo, © BAFU

# G07 Way of St. James (Camino) Dürrboden to Davos

↔ 13.1km | ⌚ 3:34h | ▲ 13m | ▼ 431m | Difficulty -



Base Map: outdooractive Cartography; © OpenStreetMap (www.openstreetmap.org) Geodata © swisstopo, © BAFU

# G07 Way of St. James (Camino) Dürrboden to Davos

↔ 13.1km

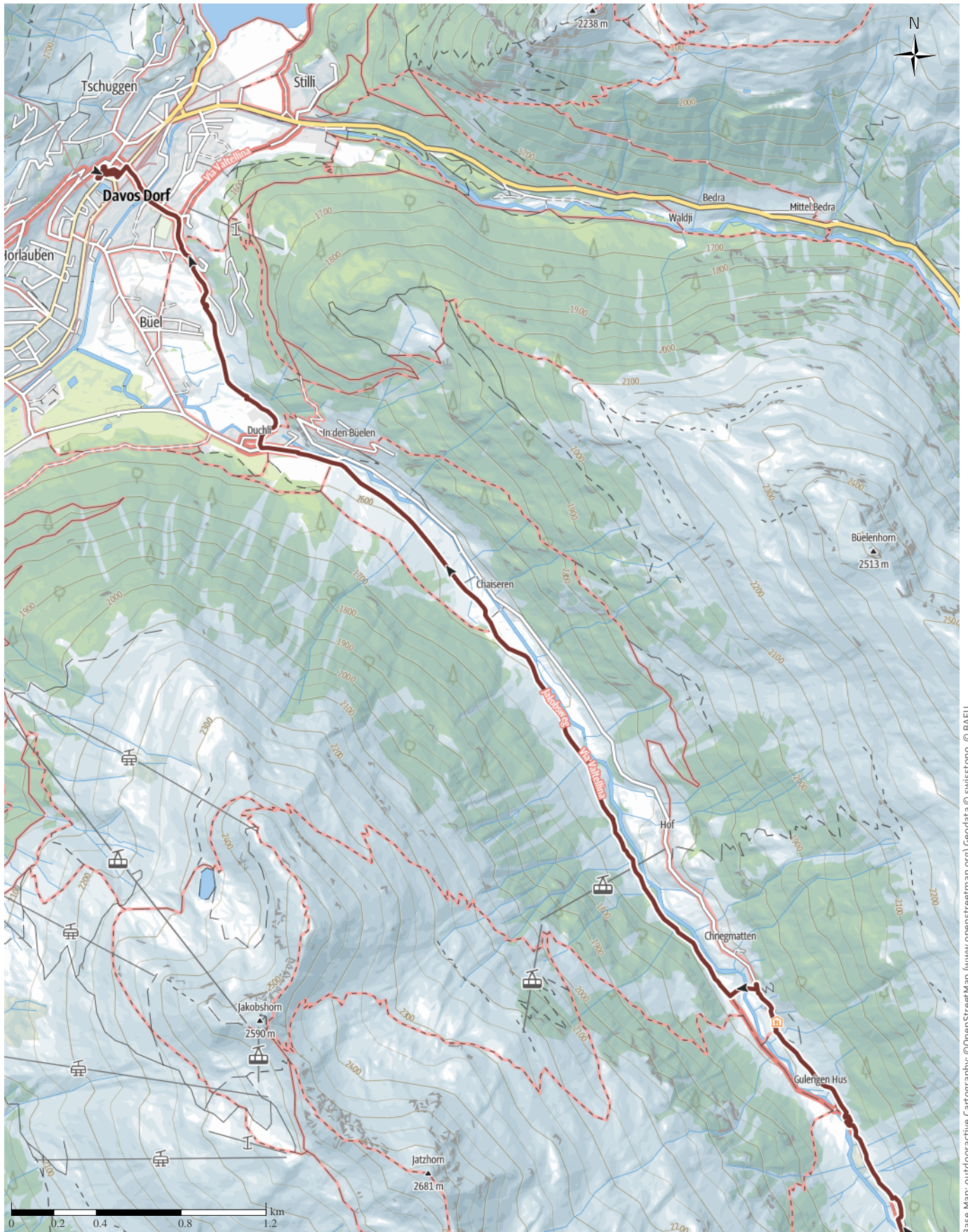
🕒 3:34h

⬆️ 13m

⬆️ 431m

Difficulty

-



Base Map: outdooractive Cartography; ©OpenStreetMap (www.openstreetmap.org) Geodata © swisstopo, © BAFU

# G07 Way of St. James (Camino) Dürrboden to Davos

↔ 13.1km

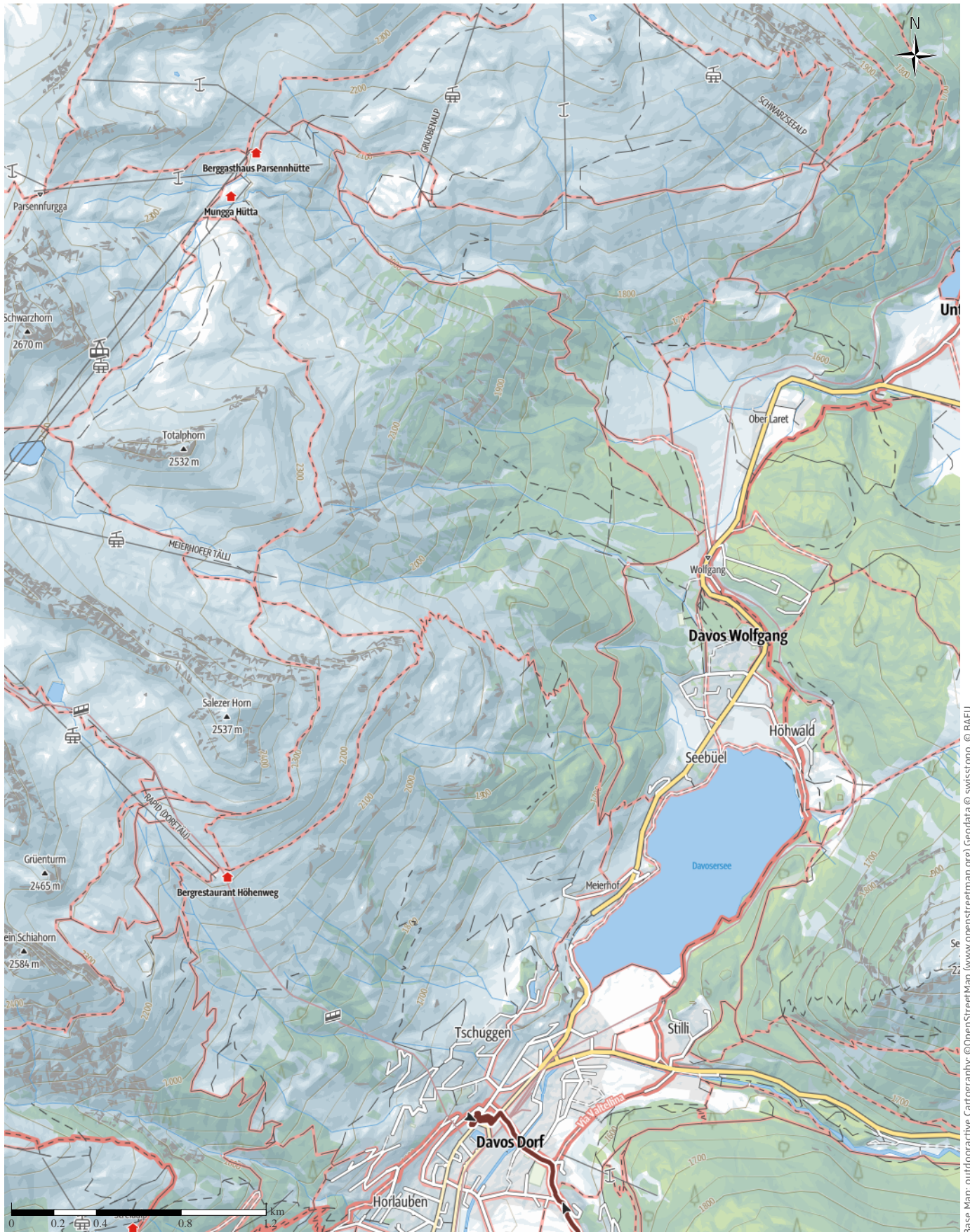
🕒 3:34h

⬆️ 13m

⬆️ 431m

Difficulty

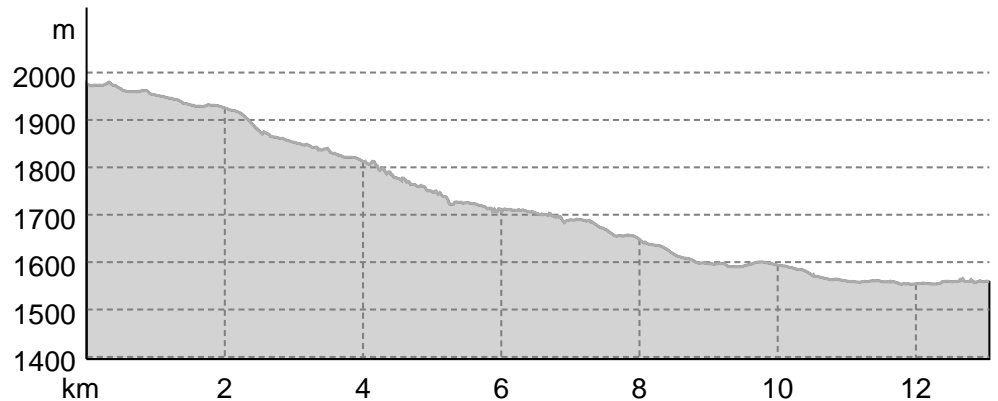
-



Base Map: outdooractive Cartography; ©OpenStreetMap (www.openstreetmap.org) Geodata © swisstopo, © BAFU

# G07 Way of St. James (Camino) Dürrboden to Davos

## Elevation profile



### route data

#### Pilgrim Walk

Distance ↔ 13.1 km

Duration ⌚ 3:34 h

Ascent ▲ 13 m

Descent ▼ 431 m

Difficulty -

Stamina ●●●●●●

Technique ●●●●●●

Altitude

1,979 m

1,553 m

### Best time of year

JAN | FEB | MAR  
 APR | MAY | JUN  
 JUL | AUG | SEP  
 OCT | NOV | DEC

### Ratings

Authors ●●●●●●

Experience ●●●●●●

Landscape ●●●●●●

Community

### More route data



Angus Carrick

Updated: November 22, 2020

A wet and miserable trudge down to an international tourist village, made fascinating by some Gothic frescoes in the village church.

We started the day with a filling breakfast at the restaurant in Dürrboden, and collected our shoes and socks from where we'd left them drying on the wood fired oven overnight. Walking from Dürrboden down to Davos could have been a pleasant enough walk, but in cold and wet it was not enjoyable. Arriving in Davos, we were greeted with an industrial area, followed by an uninspiring tourist town. However, it was all worthwhile when we visited the most interesting church, St. Theodul in the middle of Davos Dorf. The first church was built between 1289 and 1401, and the original choir, still attached at the rear of the present church is decorated with amazing frescoes.

Previous Next

### Protected areas 🌿

Regional inventory Dischmatal  
 Regional inventory Kindschhaus  
 Wildlife refuge Bärenfalle, Dischma

Prohibition of access  
 ! December 20 - April 30

The following rules may apply in protected areas:  
 Please note the local information on nature conservation.

### Takeaway route for iPhone and Android



Scan QR code, save this route offline, share with friends and more...

Website  
<https://out.ac/wtEAX>



G07 Way of St. James (Camino) Dürrboden to Davos










Photo: Angus Carrick, Community


















# G07 Way of St. James (Camino) Dürrboden to Davos

## Legend









### Topography

	Wood, forest
	Moor, swamp, marsh
	Moorland
	Residential building area with single building
	Industrial real estate with single building
	Cemetery
	Golf course
	Sportsfield, stadium
	Stadium
	Open air pool
	Vineyard
	Petrograph
	Country border
	State border
	District border
	Contour line
	Special use area
	Nature reserve











### Topographic single signs

	Summit cross
	Elevation spot
	Rock
	Cave
	Church
	Chapel
	Cemetery
	Palace/Castle
	Abbey
	Monument
	Ruin
	Mine
	Cairn
	Broadcasting tower
	Windwheel
	Water-/windmill
	Viewpoint

### Streets and ways

	Freeway with number
	Highway with number
	State-, country-, districtstreet
	Village road
	Main agricultural road
	Agricultural road
	Trail
	Via Ferrata

### Lifts, Railway

	Ropeway lift
	Gondola lift
	Chairlift
	Ski-, draglift
	Aerial ropeways
	Railway
	Suburban train
	Subway
	Tram
	Railway station