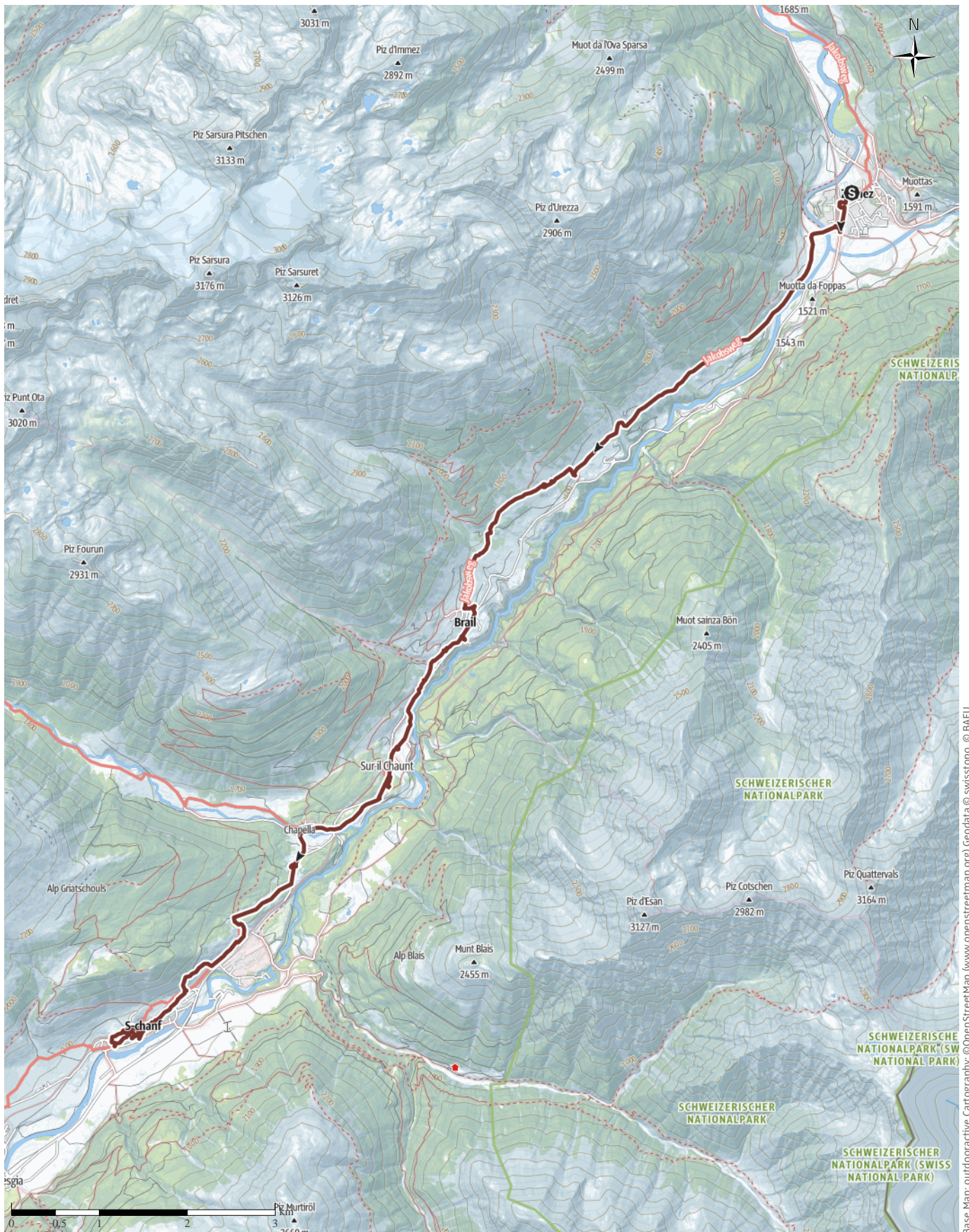


G05 Way of St. James (Camino) Zernez to S-Chanf

Protected areas  ! Please note nature reserve information!



Base Map: outdooractive Cartography. ©OpenStreetMap (www.openstreetmap.org) Geodata © swisstopo, © BAFU

G05 Way of St. James (Camino) Zernez to S-Chanf

↔ 18.4km

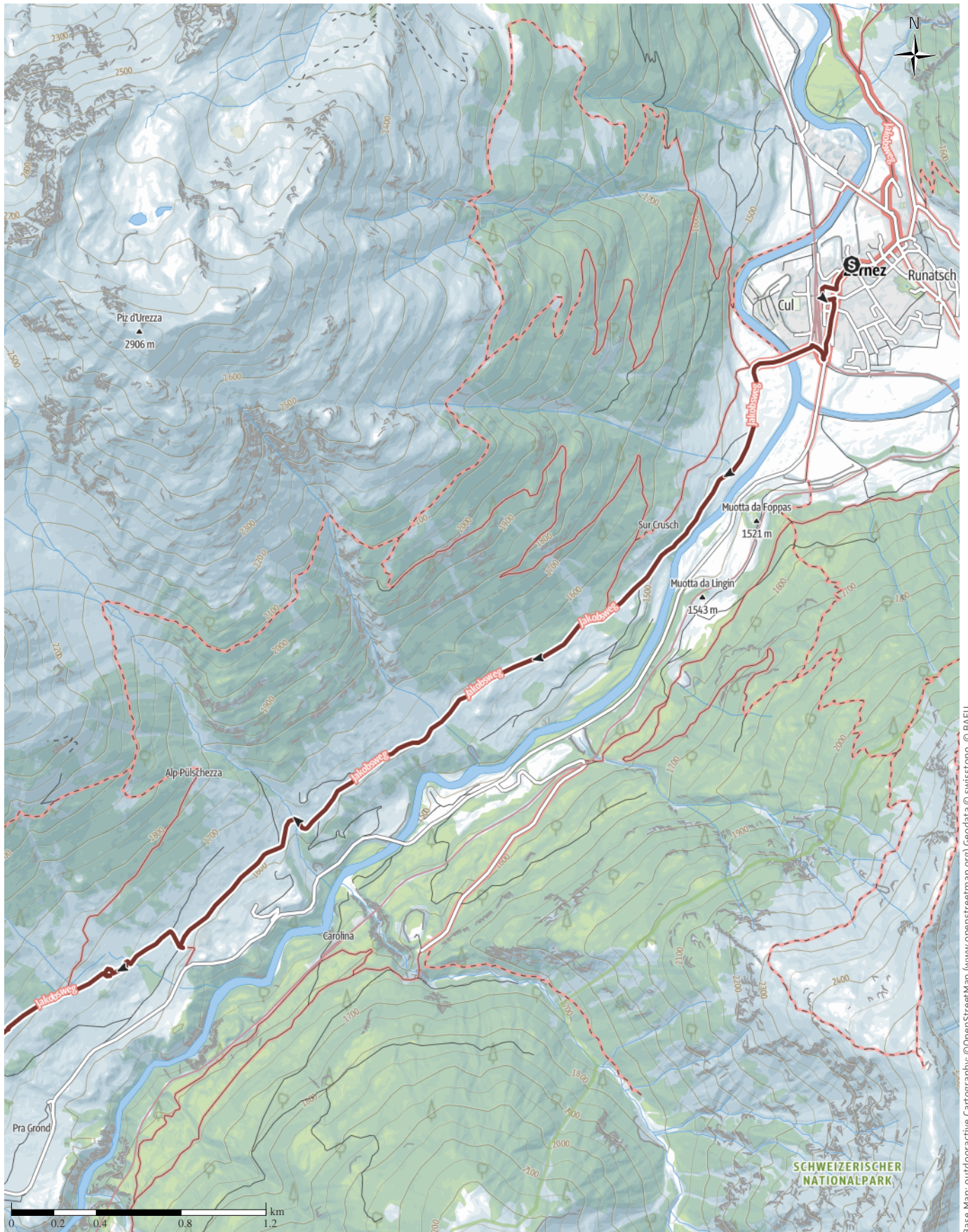
🕒 5:26h

▲ 481m

▼ 280m

Difficulty

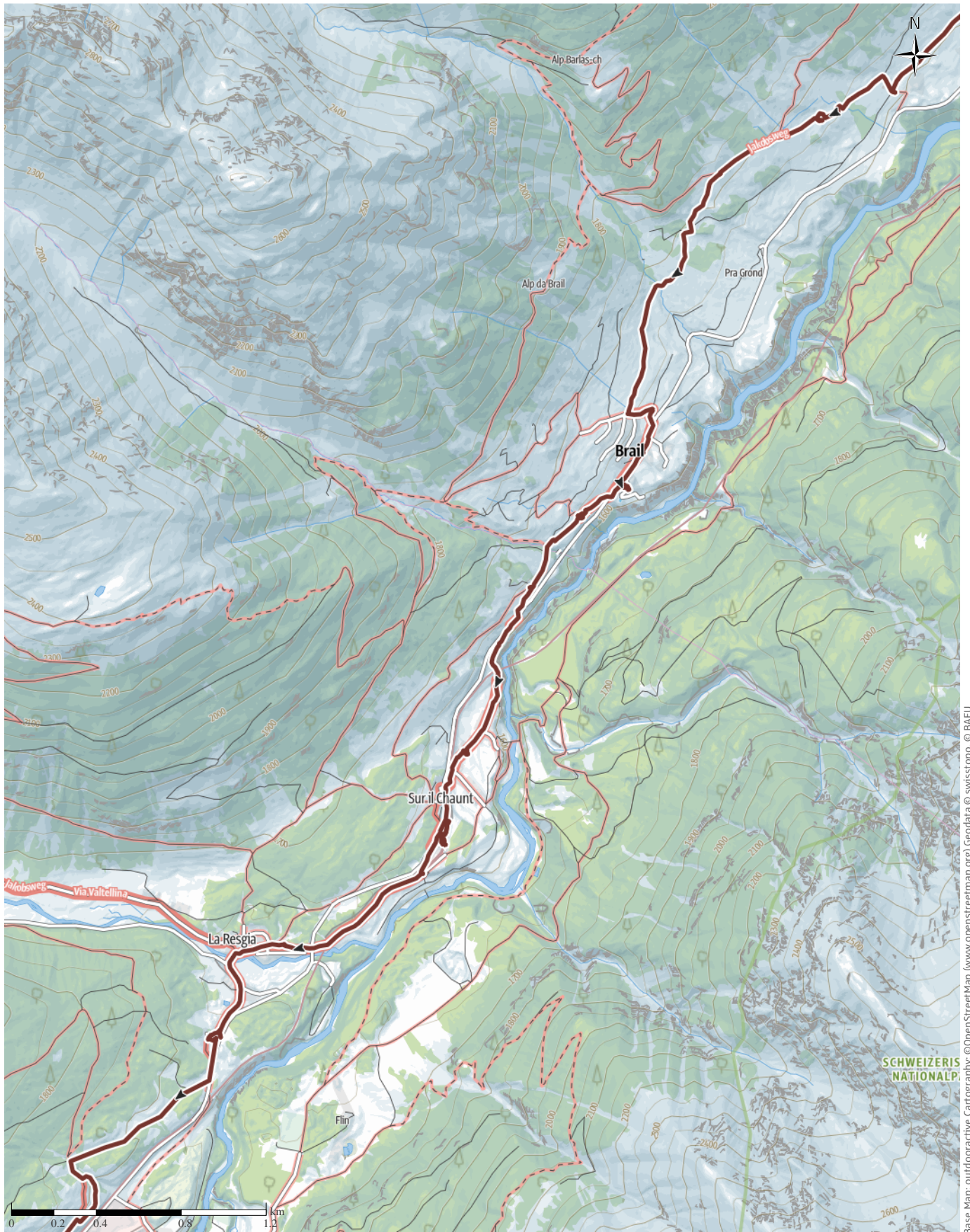
-



Base Map: outdooractive Cartography; ©OpenStreetMap (www.openstreetmap.org) Geodata © swisstopo, © BAFU

G05 Way of St. James (Camino) Zernez to S-Chanf

↔ 18.4km | ⌚ 5:26h | ▲ 481m | ▼ 280m | Difficulty -



Base Map: outdooractive Cartography, ©OpenStreetMap (www.openstreetmap.org) Geodata © swisstopo, © BAFU

G05 Way of St. James (Camino) Zernez to S-Chanf

↔ 18.4km

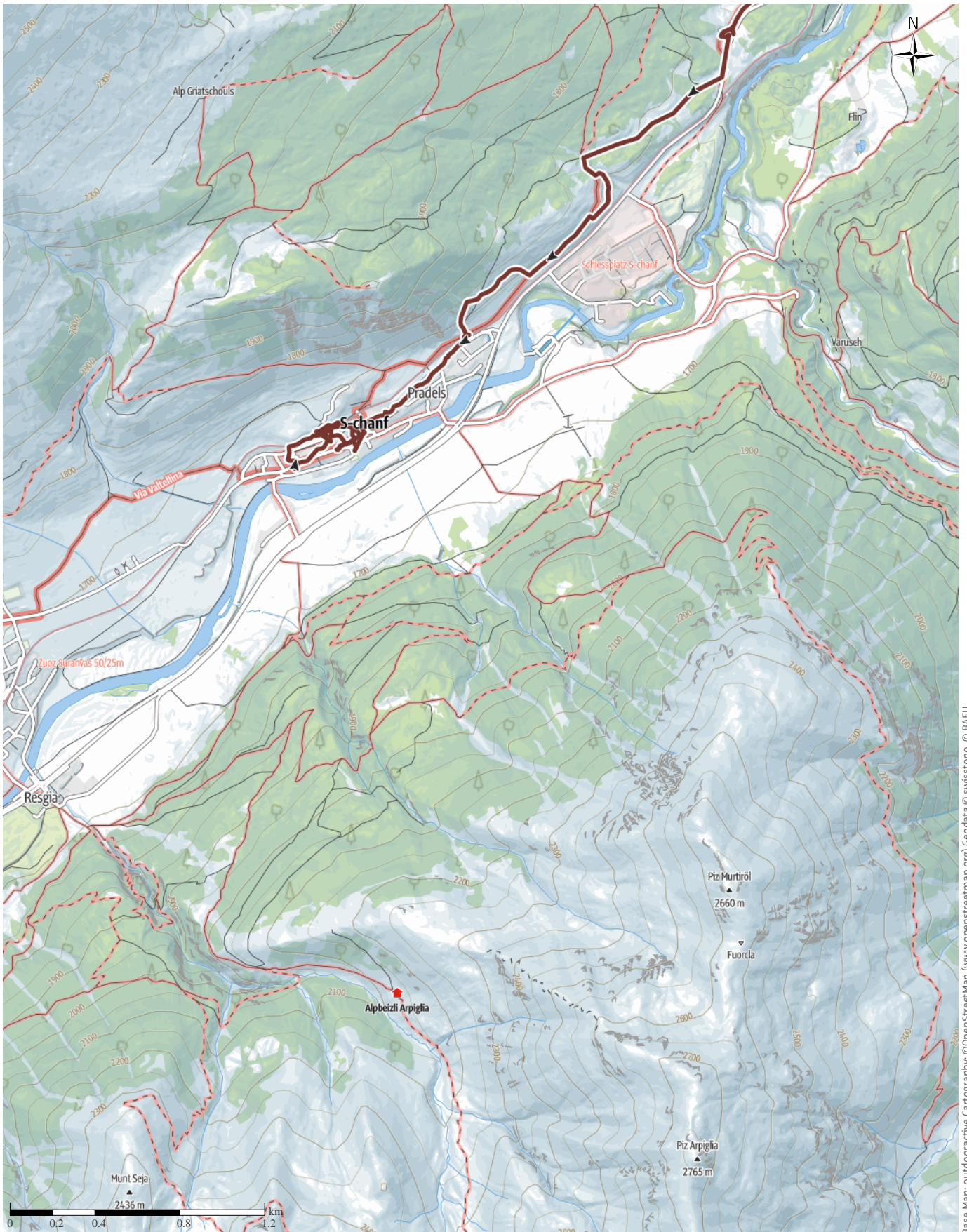
🕒 5:26h

▲ 481m

▼ 280m

Difficulty

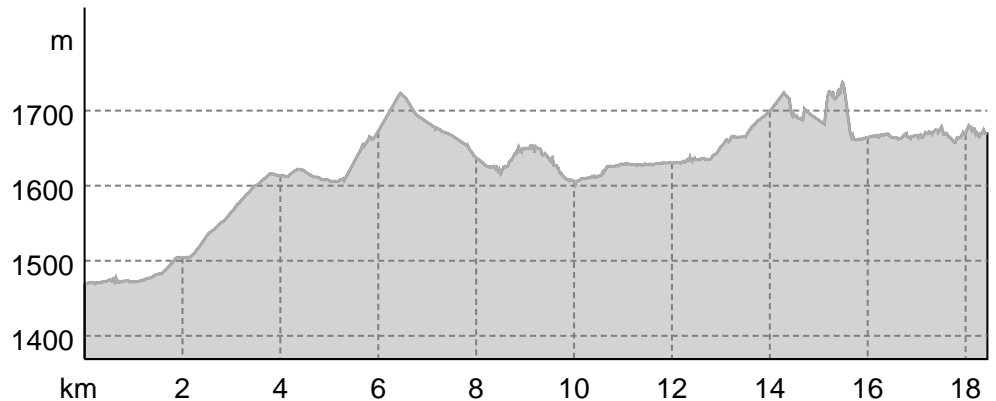
-



Base Map: outdooractive Cartography; ©OpenStreetMap (www.openstreetmap.org) Geodata © swisstopo, © BAFU

G05 Way of St. James (Camino) Zernez to S-Chanf

Elevation profile



route data

Pilgrim Walk

Distance	↔	18.4 km
Duration	🕒	5:26 h
Ascent	⬆️	481 m
Descent	⬇️	280 m

Difficulty -

Stamina ●●●●●●

Technique ●●●●●●

Altitude

Best time of year

- JAN | FEB | MAR
- APR | MAY | JUN
- JUL | AUG | SEP
- OCT | NOV | DEC

Ratings

Authors ●●●●●●

Experience ●●●●●●

Landscape ●●●●●●

Community

More route data



Angus Carrick
Updated: November 15, 2020

This was a very easy day, starting off from our base in Zernez, although it was cool, cloudy and in the end wet! The way was pleasant and calming, starting off with passing a log cabin under construction at the builders yard! We walked to S-chanf but felt that this was not necessary to the Way itself as we could have turned off to continue to the Scarletta Pass before the town, which had seen better days!

More pictures and information on our website!

This was a very easy day although it was cool, cloudy and in the end wet! Our small rented flat was in Zernez which is a pleasant place to stay. It has an interesting visitor's centre and adequate food shops. The station was handy to our flat and the lockers proved to be

helpful too. When we realised that our accommodation had only silly little coffee cups, the second-hand shop with it's very friendly assistant allowed us to buy decent mugs for our morning coffee (very important when preparing to walk all day!). Leaving on foot from the front door is always a pleasure. The way was pleasant and calming, starting off with passing a log cabin under construction at the builders yard! We did walk to S-chanf but felt that this was not necessary to the Way itself as we could have turned off to continue to the Scarletta Pass before the town. It, too had seen better days and one could imagine the splendour of the main hotel now boarded up and looking very in need of renovation ! We did, however, manage to get a stamp from the local tourist office, which was actually closed but the lady was very helpful when I explained, through the window, what we wanted.

Protected areas 🌿

Regional inventory Tschessa Granda

G05 Way of St. James (Camino) Zernez to S-Chanf

Regional inventory Innschlucht zwischen S-chanf und Zernez

Regional inventory Prada d'Urezza

Federal landscape inventory Prada d'Urezza

Federal landscape inventory Tschessa Granda

Wildlife refuge God God

Prohibition of access

! December 20 - April 30

Wildlife refuge God Muntatsch-Ertas Vallanzun

Prohibition of access

! January 01 - April 30

The following rules may apply in protected areas:

Please note the local information on nature conservation.

Takeaway route for iPhone and Android



Scan QR code, save this route offline, share with friends and more...

Website

<https://out.ac/whzxE>

G05 Way of St. James (Camino) ZerneZ to S-Chanf



ZerneZ
Photo: Angus Carrick, Community



ZerneZ
Photo: Angus Carrick, Community