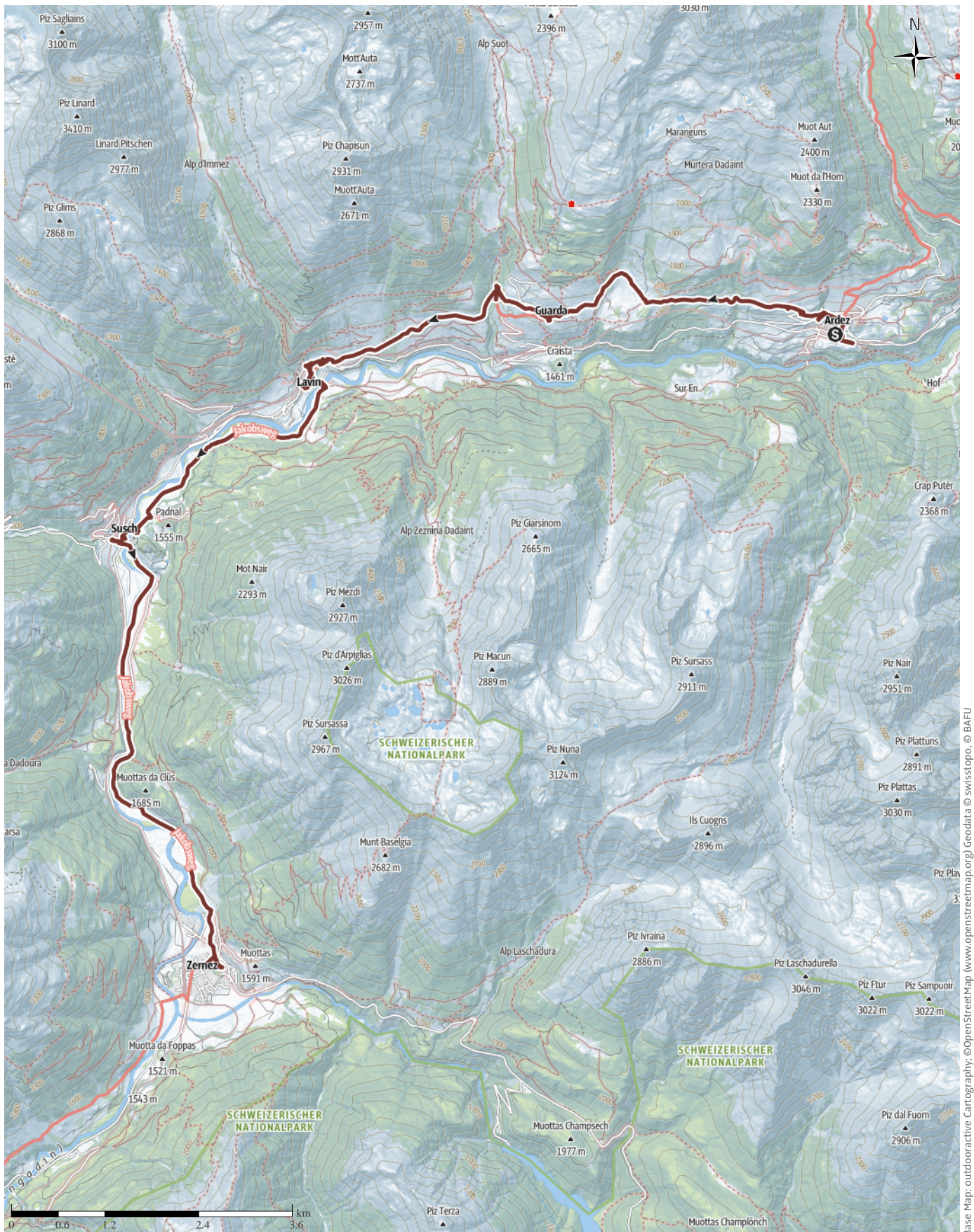


G04 Way of St. James (Camino) Ardez to Zernez

Protected areas  ! Please note nature reserve information!



G04 Way of St. James (Camino) Ardez to Zernez

↔ 24.8km

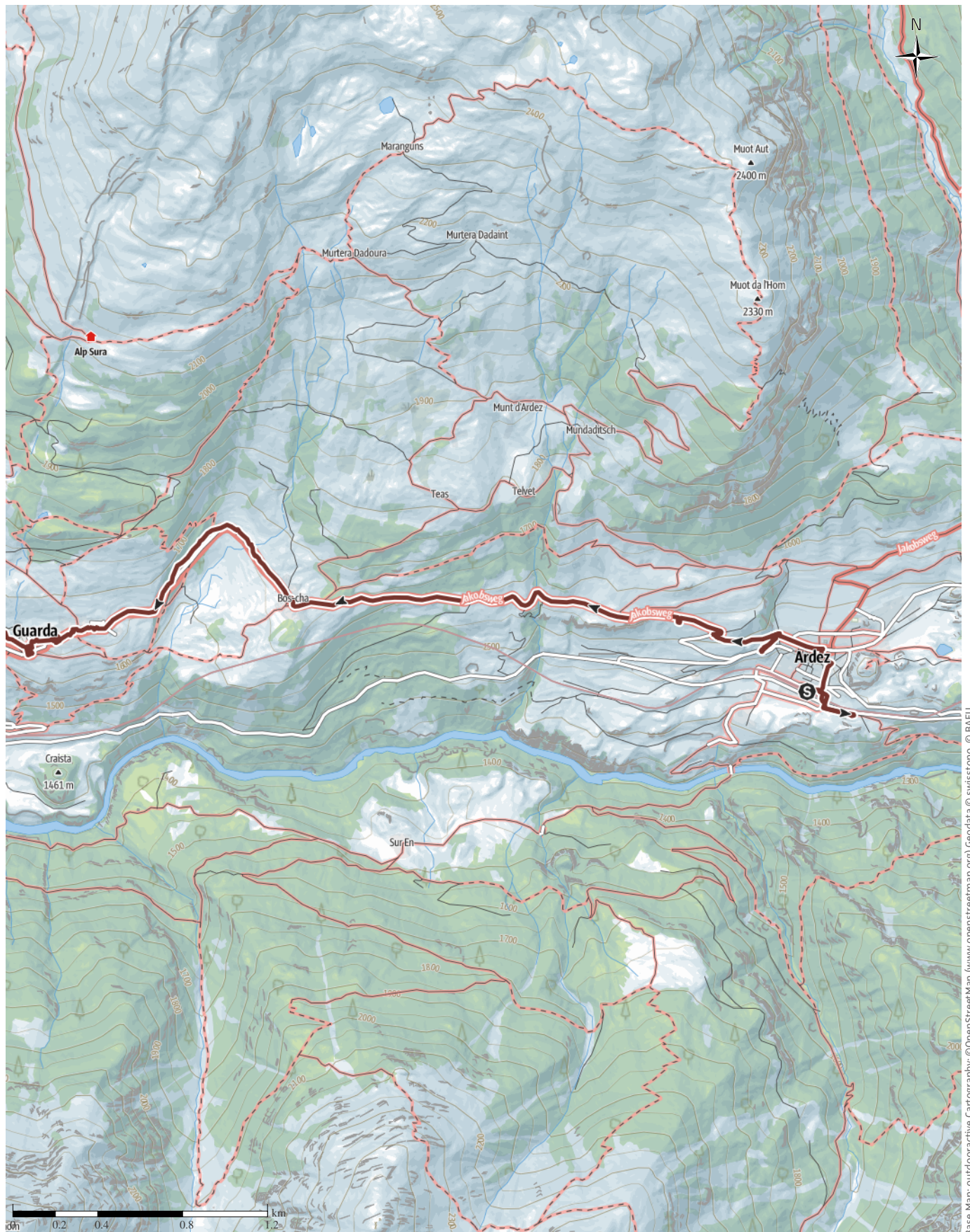
🕒 7:15h

⬆️ 348m

⬆️ 312m

Difficulty

-



Base Map: outdooractive Cartography; ©OpenStreetMap (www.openstreetmap.org) Geodata © swisstopo, © BAFU

G04 Way of St. James (Camino) Ardez to Zernez

↔ 24.8km

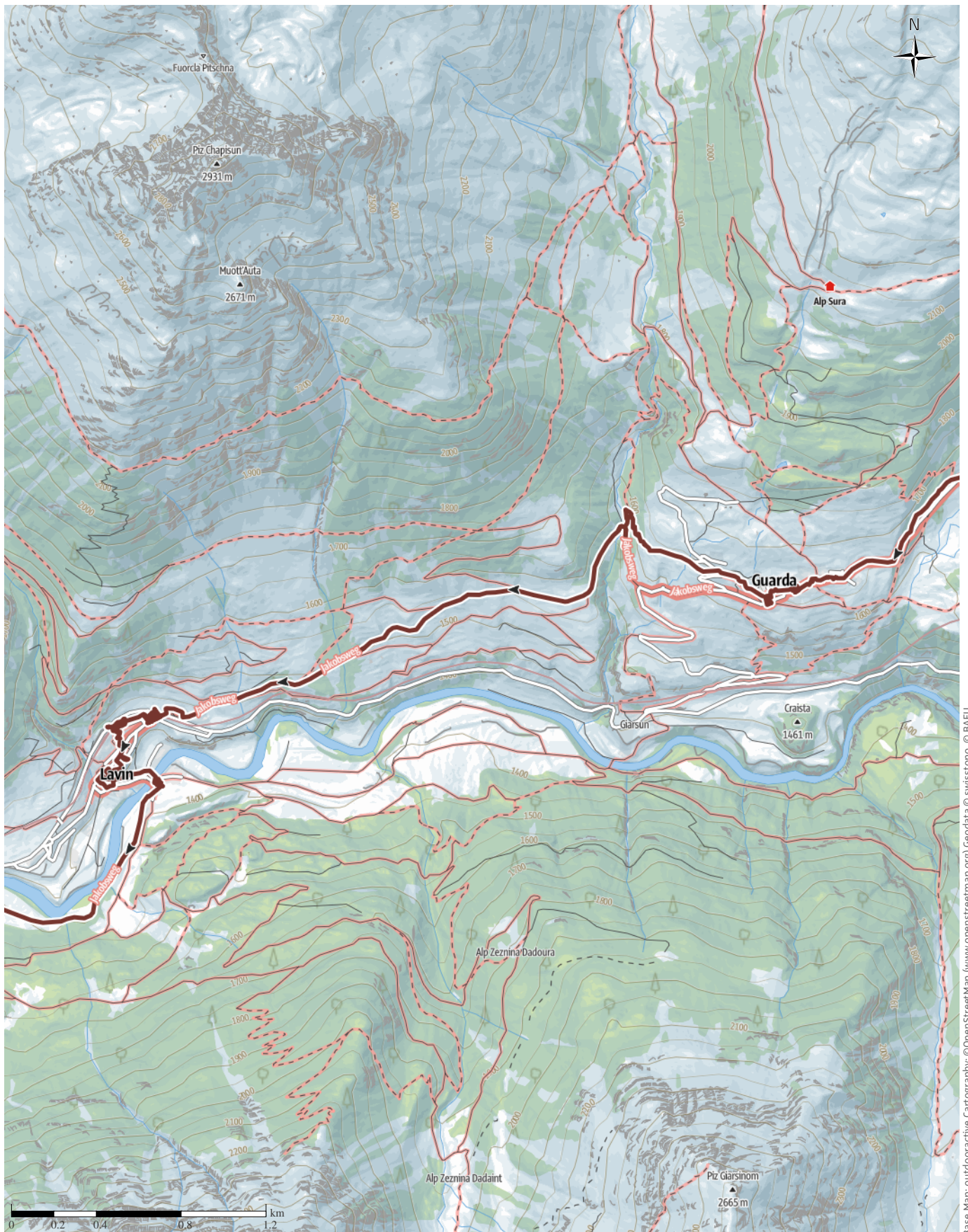
🕒 7:15h

⬆️ 348m

⬆️ 312m

Difficulty

-



Base Map: outdooractive Cartography; ©OpenStreetMap (www.openstreetmap.org) Geodata © swisstopo, © BAFU

G04 Way of St. James (Camino) Ardez to Zernez

↔ 24.8km

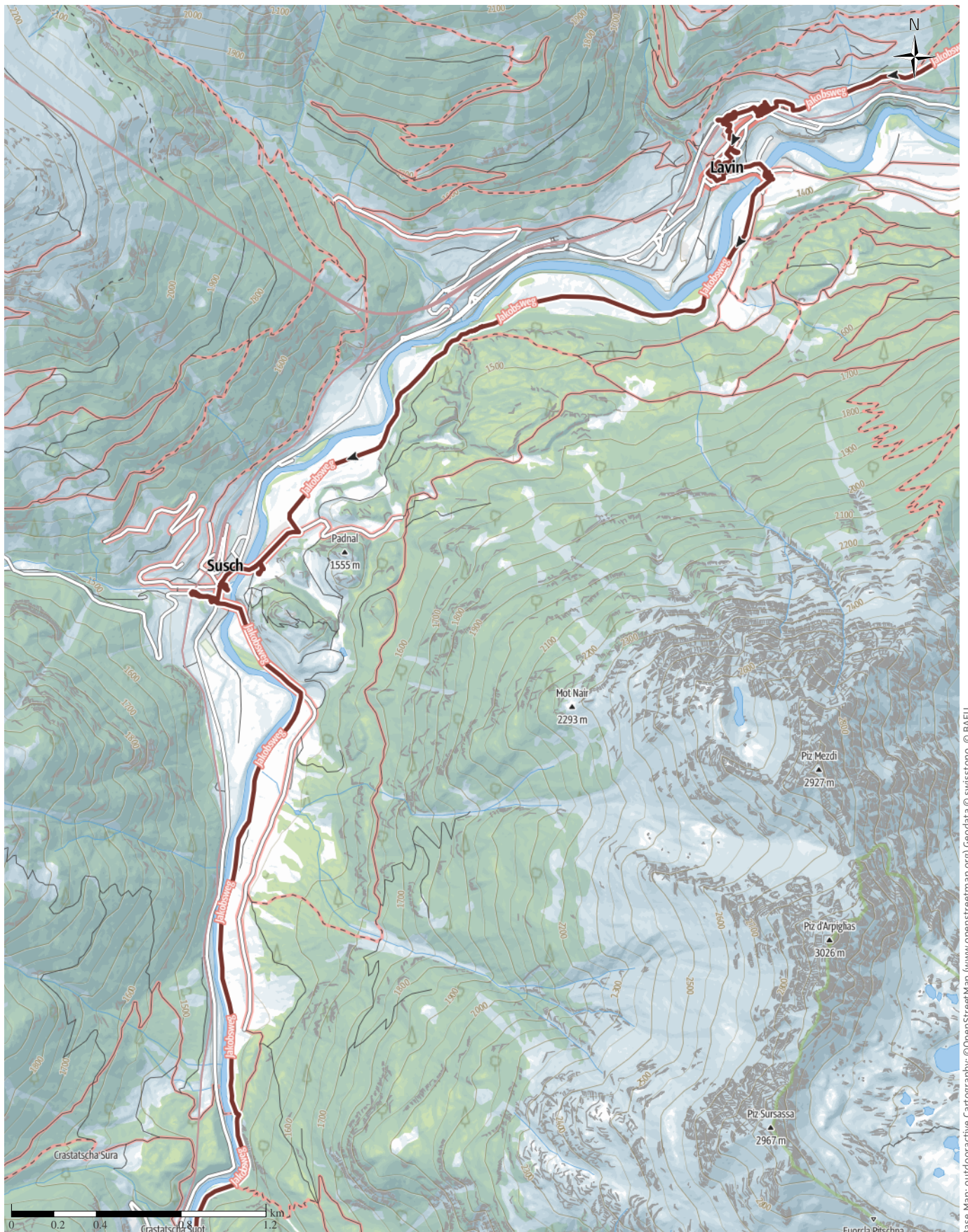
🕒 7:15h

⬆️ 348m

⬆️ 312m

Difficulty

-



G04 Way of St. James (Camino) Ardez to Zernez

↔ 24.8km

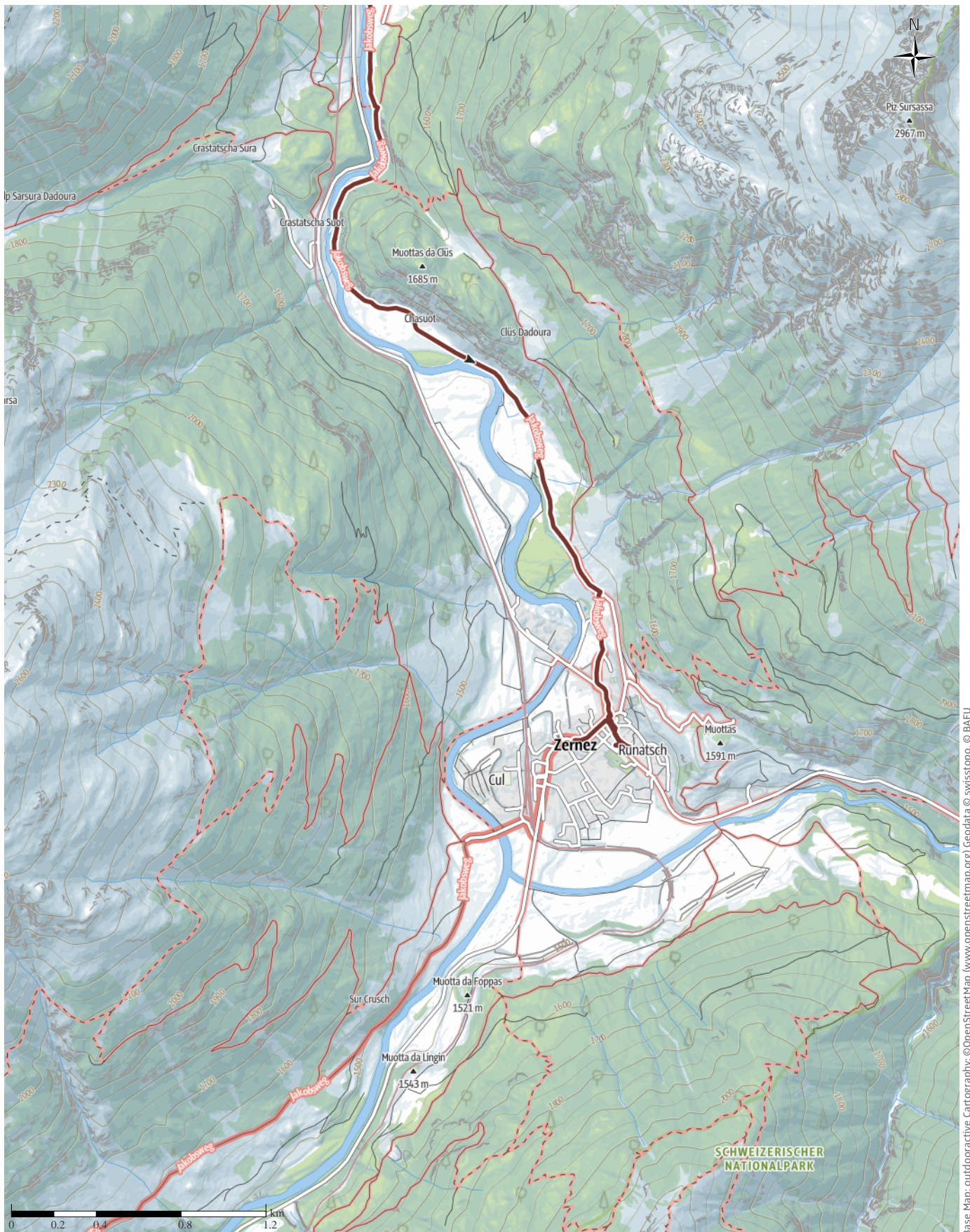
🕒 7:15h

⬆️ 348m

⬆️ 312m

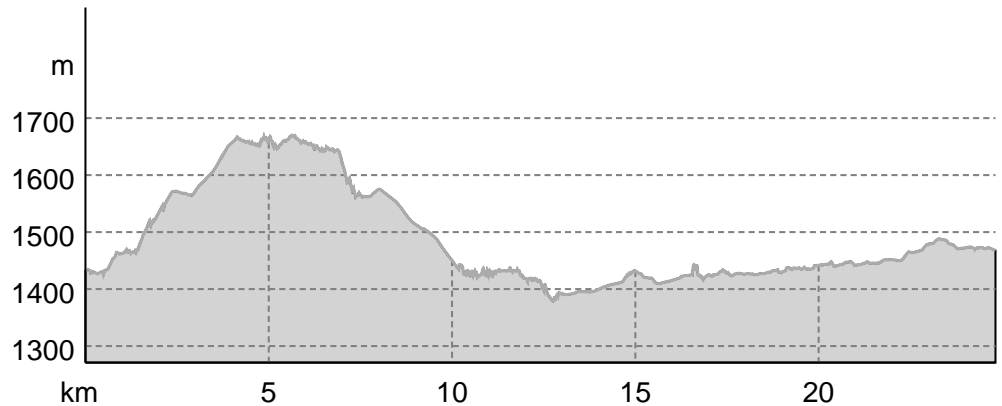
Difficulty

-



G04 Way of St. James (Camino) Ardez to Zernez

Elevation profile



route data

Pilgrim Walk

Distance ↔ 24.8 km

Duration ⌚ 7:15 h

Ascent ▲ 348 m

Descent ▼ 312 m

Difficulty

-

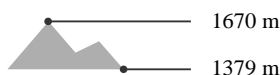
Stamina



Technique



Altitude



Best time of year

JAN | FEB | MAR
APR | MAY | JUN
JUL | AUG | SEP
OCT | NOV | DEC

Ratings

Authors

Experience



Landscape



Community

More route data



Angus Carrick

Updated: August 23, 2020

Along the valley sides and then along the river from Ardez to Zernez.

From Ardez, leaving the silhouette of its famous castle in the background, we walked high up along one side of the valley to Guarda, the town made famous by Schellen-Ursli, the famous children's story. There is a free museum with self-service coffee and cake in the former animal stalls of an old house, and an expensive hotel with a pilgrim stamp. Moving on, round mountain streams, we crossed the river at Lavin, and after some interesting churches, arrived at Zernez. More on our web-site!

Protected areas 🌿

Regional inventory Sandöгна

Regional inventory Terrassen-Rundhöcker-Landschaft, Lavin

Regional inventory Valdez

Regional inventory Val Tuoi - Val Tasna

Regional inventory Puntaglia

Regional inventory Las Chà da Gonda

Regional inventory Vallatscha, Susch

Regional inventory Gondas, Zernez

Regional inventory Urezzas

Regional inventory Chat, Zernez

Regional inventory Padnal

Federal landscape inventory Valdez

Federal landscape inventory Urezzas

Wildlife refuge Laret

Prohibition of access

! December 21 - April 30

Wildlife refuge God Chapisun

Prohibition of access

! December 21 - April 30

G04 Way of St. James (Camino) Ardez to Zernez

Wildlife refuge Sur Punt

Prohibition of access

! January 01 - April 20

Wildlife refuge God Sauaidas

Prohibition of access

! December 21 - April 30

The following rules may apply in protected areas:

Please note the local information on nature conservation.

Takeaway route for iPhone and Android



Scan QR code, save this route offline, share with friends and more...

Website

<https://out.ac/uXGw4>

G04 Way of St. James (Camino) Ardez to Zernez



Via San Giachen, Graubunden

Photo: Angus Carrick, Community