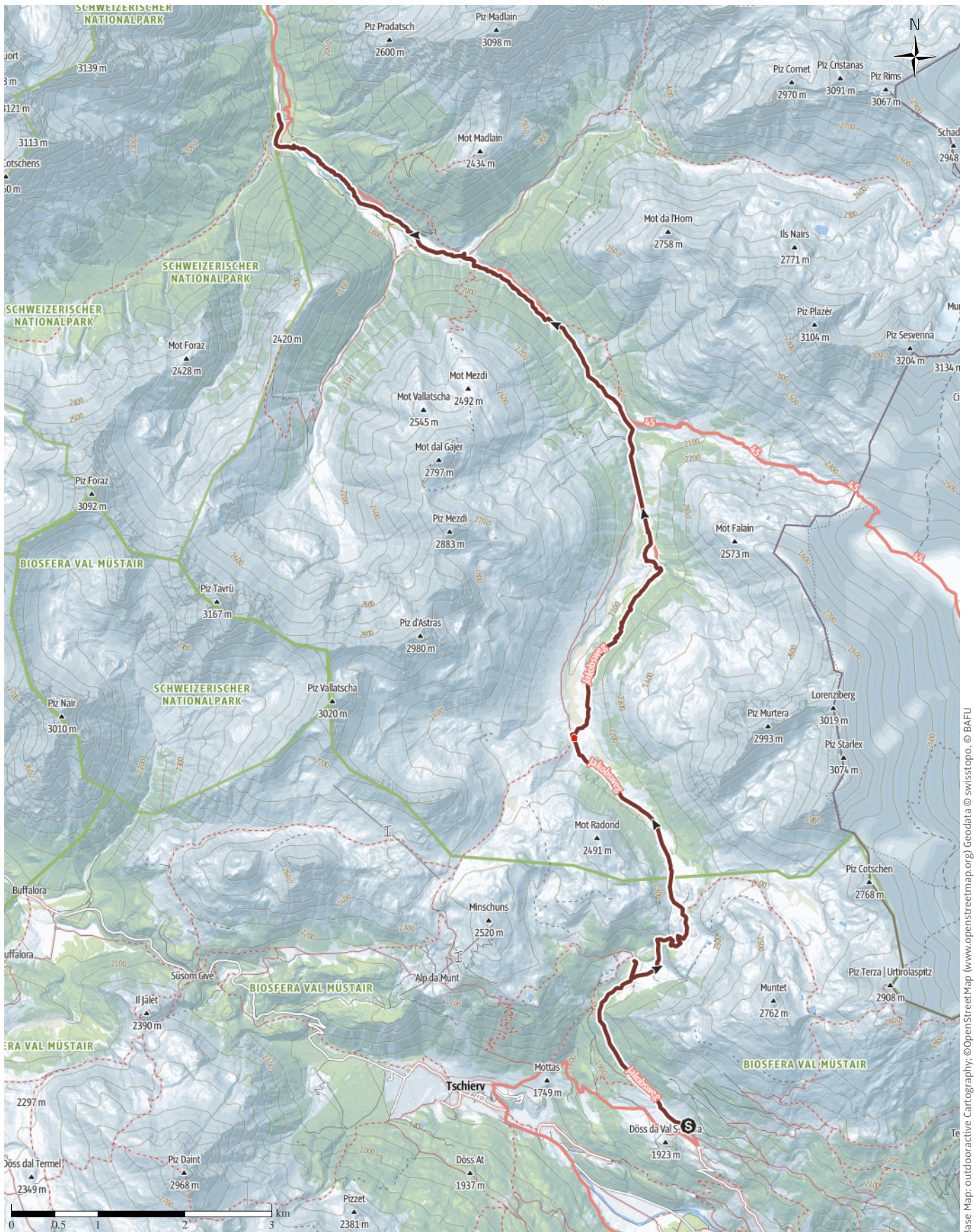


G02 Way of St. James (Camino) from Lü to S-Charl

Protected areas  ! Please note nature reserve information!



G02 Way of St. James (Camino) from Lü to S-Charl

↔ 19.2km

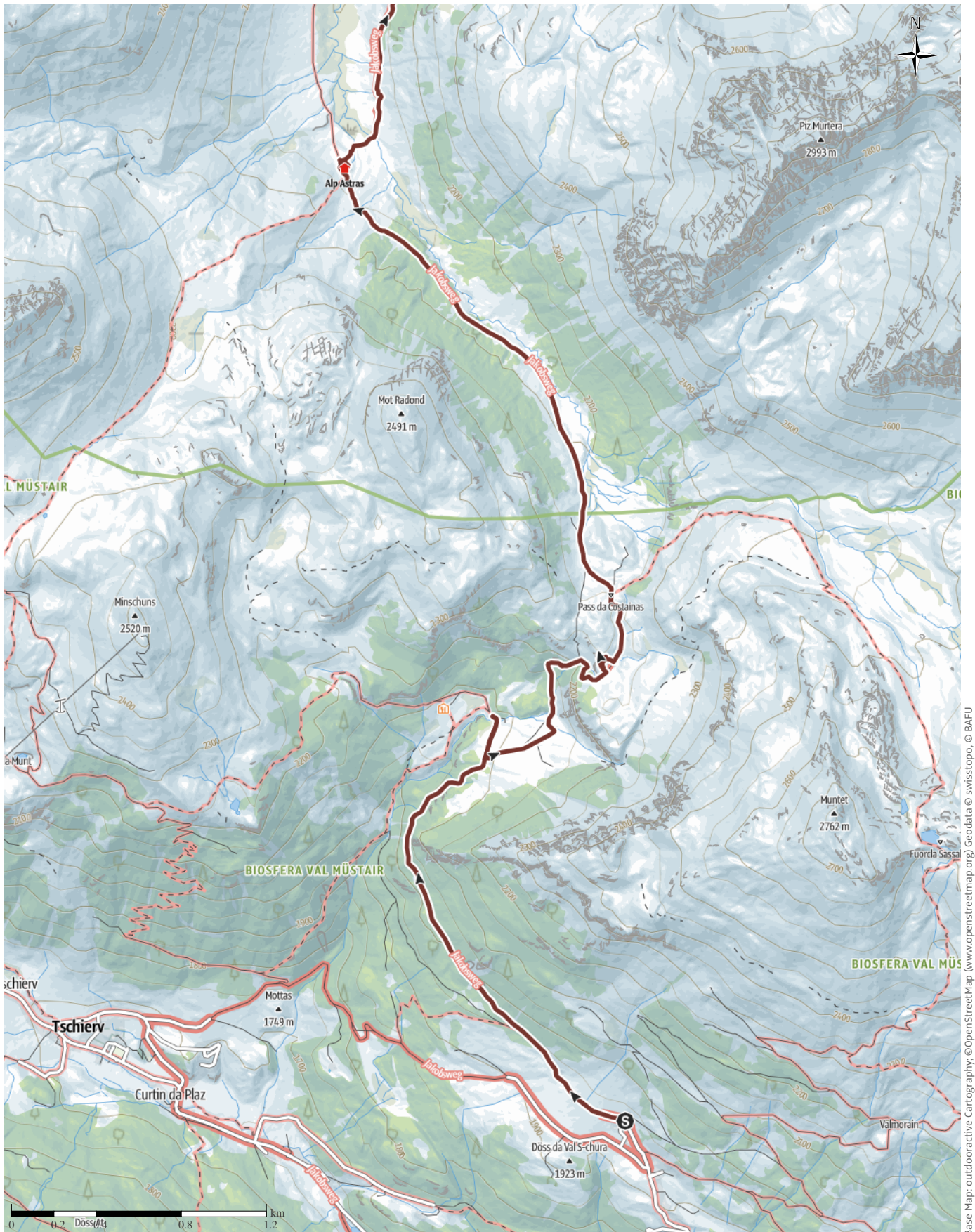
🕒 5:55h

⬆️ 364m

⬆️ 645m

Difficulty

-



Base Map: outdooractive Cartography; ©OpenStreetMap (www.openstreetmap.org) Geodata © swisstopo, © BAFU

G02 Way of St. James (Camino) from Lü to S-Charl

↔ 19.2km

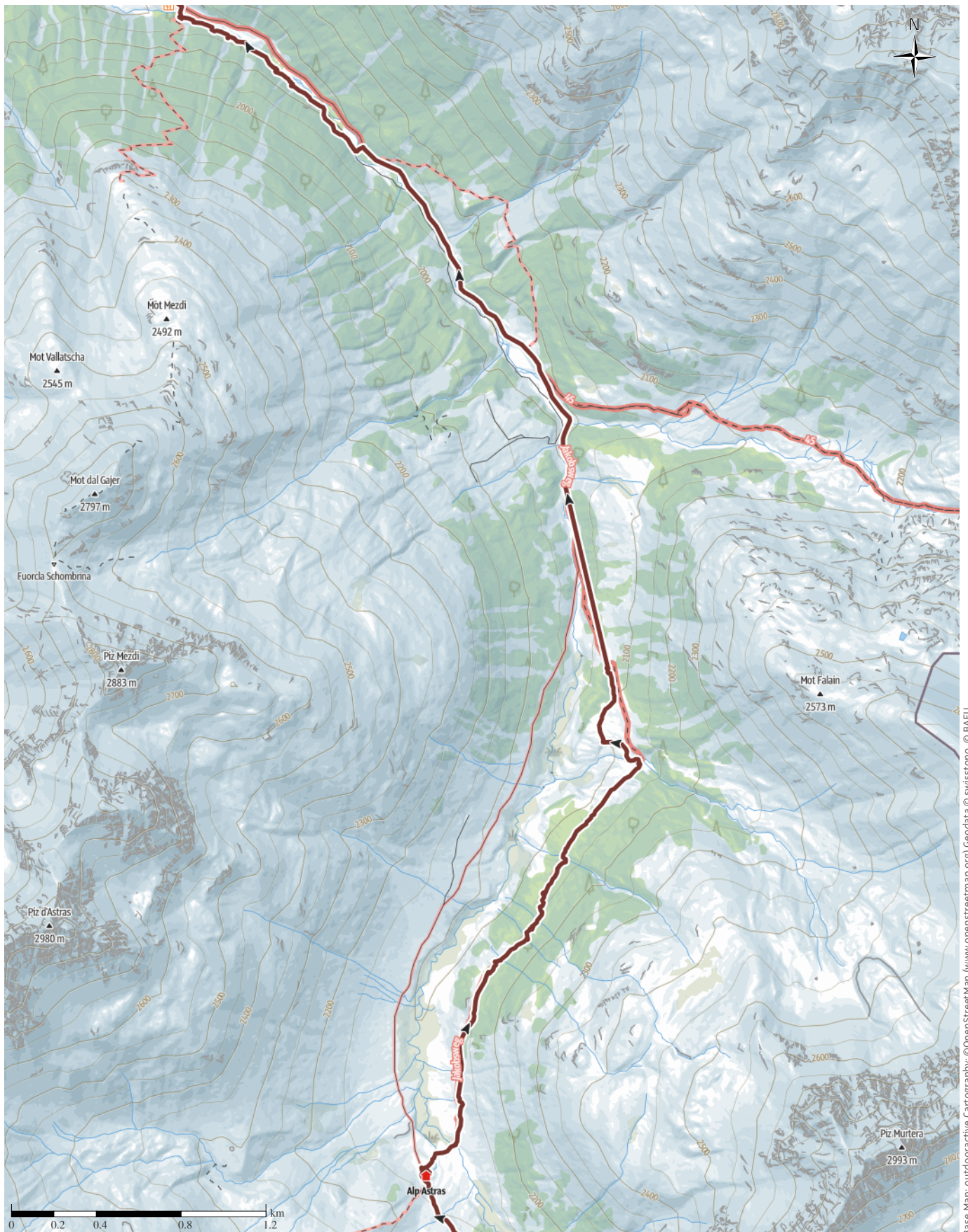
🕒 5:55h

⬆️ 364m

⬆️ 645m

Difficulty

-



Base Map: outdooractive Cartography; ©OpenStreetMap (www.openstreetmap.org) Geodata © swisstopo, © BAFU

G02 Way of St. James (Camino) from Lü to S-Charl

↔ 19.2km

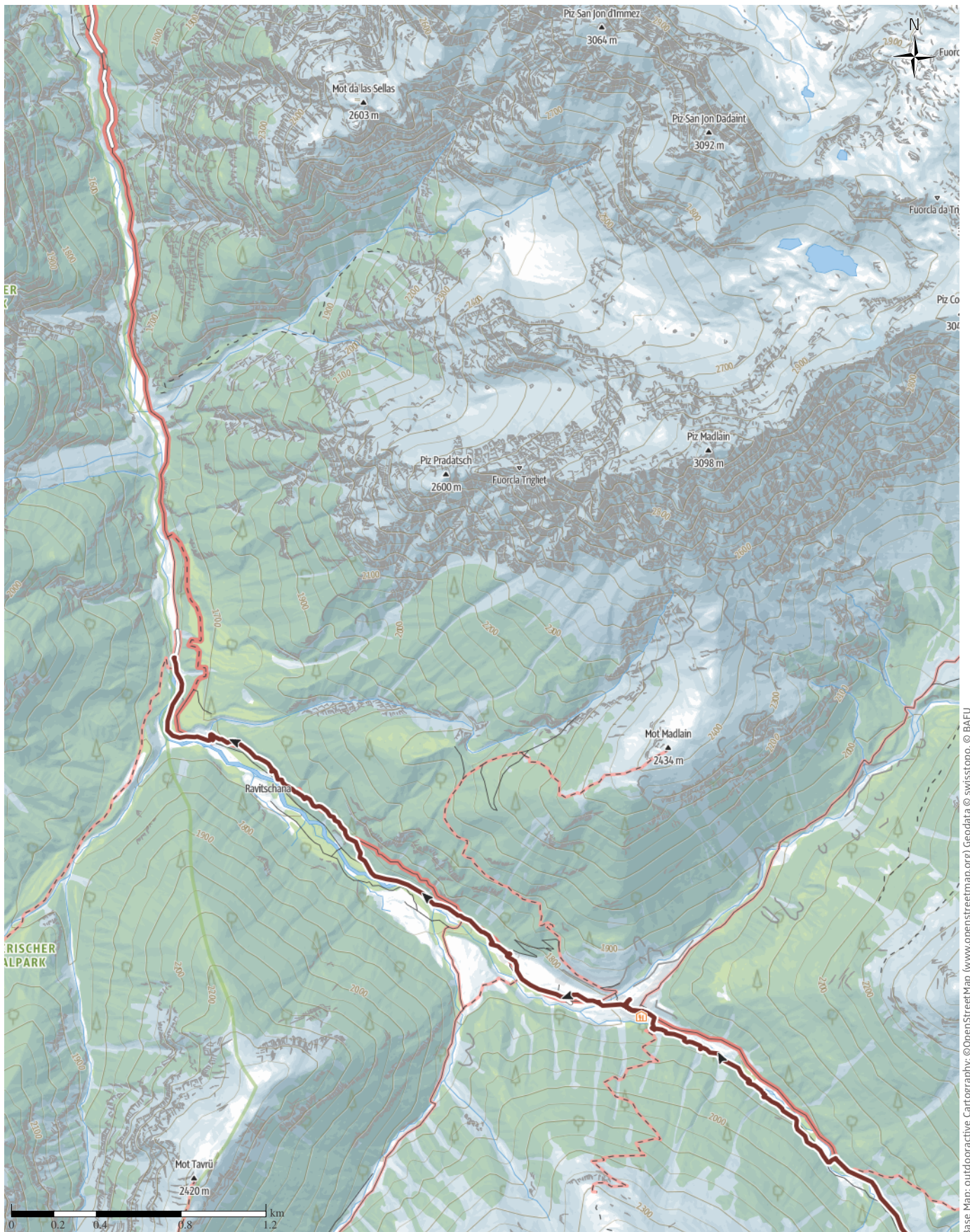
🕒 5:55h

⬆️ 364m

⬆️ 645m

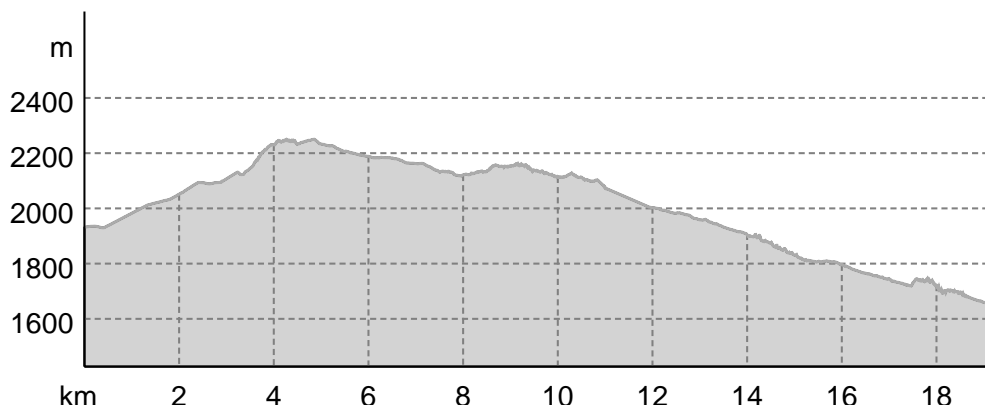
Difficulty

-



G02 Way of St. James (Camino) from Lü to S-Charl

Elevation profile



route data

Pilgrim Walk

Distance ↔ 19.2 km

Duration ⌚ 5:55 h

Ascent ▲ 364 m

Descent ▼ 645 m

Difficulty

-

Stamina



Technique



Altitude



Best time of year

JAN | FEB | MAR

APR | MAY | JUN

JUL | AUG | SEP

OCT | NOV | DEC

Ratings

Authors

Experience



Landscape



Community

More route data



Angus Carrick

Updated: August 09, 2020

From Lü over the Costainer pass to S-Charl, then onwards to pick up bus to Scuol.

We took the post bus to Lü, with a good view of the Val de Müstair on the way. Leaving Lü, we set off up the old pass road, initially a wide road. Further on, after pausing to watch a Marmot family at play, we started to go steeper uphill until getting to the pass itself. We shared the way with quite a few cyclists - it seemed a popular cycling route! On the other side of the pass, we went through an ancient Arven forest, unusual in being at such a high altitude. From there is was a pleasant walk down to S-Charl, a former mining village and summer alpine village, now a tourist resort. From there,

we went down the road, catching a post bus back to Scuol, as the rock and gravel slides made for difficult going.

Protected areas

UNESCO Biosphere reserve Val Mustair - Parc Naziunal

Nature park Biosfera Val Müstair

Regional inventory Schweizerischer Nationalpark und Randgebiete

Regional inventory Tamangur

Regional inventory Val S-charl

Regional inventory Alp Champatsch

Regional inventory Tamangur

Regional inventory Alp Astras

Regional inventory Schombrina

Regional inventory Zondra da Tamangur

Regional inventory Ravitschana

Federal landscape inventory Tamangur

Federal landscape inventory Schweizerischer Nationalpark und Randgebiete

Wildlife refuge S-charl, La Jürada - God Schombrina

G02 Way of St. James (Camino) from Lü to S-Charl

Prohibition of access

! December 20 - April 20

The following rules may apply in protected areas:

Please note the local information on nature conservation.

Takeaway route for iPhone and Android



Scan QR code, save this route offline, share with friends and more...

Website

<https://out.ac/tzTNv>

G02 Way of St. James (Camino) from Lü to S-Charl











Photo: Angus Carrick, Community


















G02 Way of St. James (Camino) from Lü to S-Charl

Legend









Topography

	Wood, forest
	Moor, swamp, marsh
	Moorland
	Residential building area with single building
	Industrial real estate with single building
	Cemetery
	Golf course
	Sportsfield, stadium
	Stadium
	Open air pool
	Vineyard
	Petrograph
	Country border
	State border
	District border
	Contour line
	Special use area
	Nature reserve











Topographic single signs

	Summit cross
	Elevation spot
	Rock
	Cave
	Church
	Chapel
	Cemetery
	Palace/Castle
	Abbey
	Monument
	Ruin
	Mine
	Cairn
	Broadcasting tower
	Windwheel
	Water-/windmill
	Viewpoint

Streets and ways

	Freeway with number
	Highway with number
	State-, country-, districtstreet
	Village road
	Main agricultural road
	Agricultural road
	Trail
	Via Ferrata

Lifts, Railway

	Ropeway lift
	Gondola lift
	Chairlift
	Ski-, draglift
	Aerial ropeways
	Railway
	Suburban train
	Subway
	Tram
	Railway station