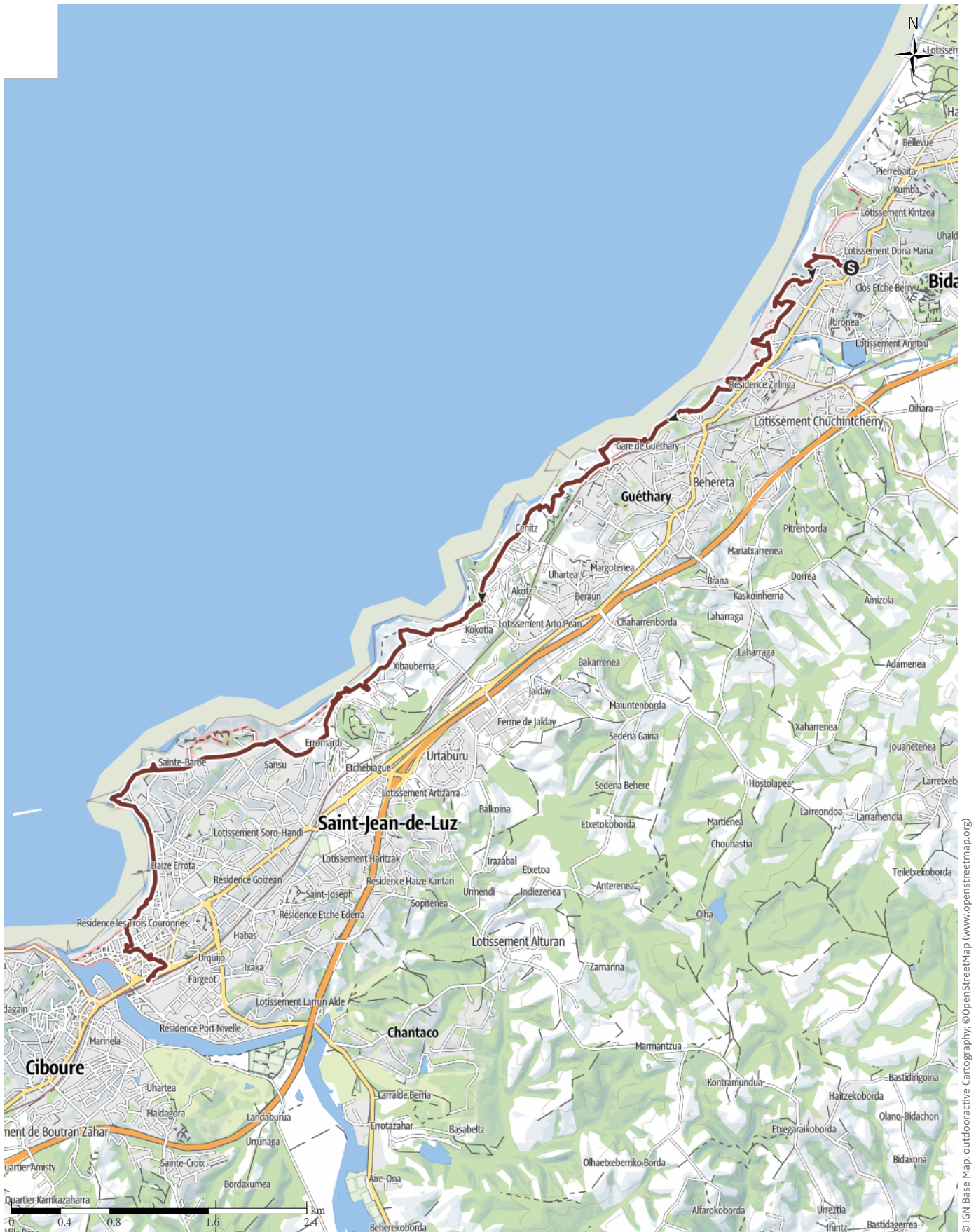


F62 Way of St. James (Camino) Bidart to Saint Jean de Luz

↔ 14.1 km | ⌚ 4:13 h | 🏔️ 170 m | 🏔️ 210 m | Difficulty -



F62 Way of St. James (Camino) Bidart to Saint ...

↔ 14.1 km

🕒 4:13 h

▲ 170 m

▼ 210 m

Difficulty

-



© IGN Base Map: outdooractive Cartography, ©OpenStreetMap (www.openstreetmap.org)

F62 Way of St. James (Camino) Bidart to Saint ...

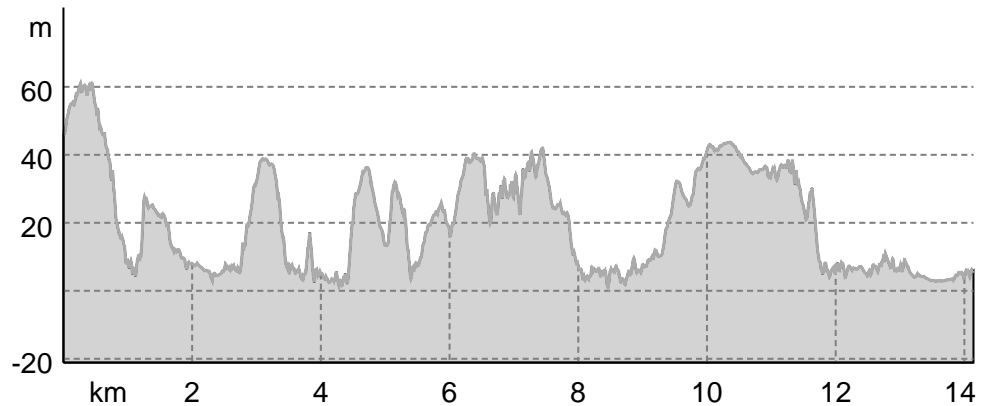
↔ 14.1 km | ⌚ 4:13 h | 🏔️ 170 m | 📉 210 m | Difficulty -



© IGN Base Map: outdooractive Cartography, © OpenStreetMap (www.openstreetmap.org)

F62 Way of St. James (Camino) Bidart to Saint ...

Elevation profile



route data

Pilgrim Walk

Distance ↔ 14.1 km

Duration ⌚ 4:13 h

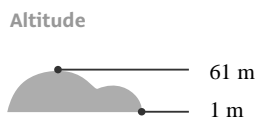
Ascent ▲ 170 m

Descent ▼ 210 m

Difficulty -

Stamina ●●●●●●

Technique ●●●●●●



Best time of year

JAN | FEB | MAR
 APR | MAY | JUN
 JUL | AUG | SEP
 OCT | NOV | DEC

Ratings

Authors

Experience ●●●●●●

Landscape ●●●●●●

Community

More route data



Angus Carrick

Update: January 09, 2023

Walking along the cliff tops and seashore with some eroded paths, a crypt, and a hidden harbour.

We set off from our base in Bayonne to where we'd left off in Bidart. The coastal path took us along eroded cliff tops, sandy beaches with opportunities for coffee and pastries and getting our feet wet, and views of Mount Jaizkibel above Irun, that we would climb in a couple of days time. On the way we came across the crypt of Firmin van Bree, a Belgian engineer who exploited the resources of the Belgian Congo, and retired to Saint-Jean-de-Luz where he had a small chapel and a crypt built, where he was buried in 1960. As chance would have it, it was open in preparation for a group visit, so we had a look around. Saint-Jean-de-Luz used to be a

base for whale hunters venturing as far as Newfoundland, as well as swashbuckling privateers, and has many imposing houses built by 17th century ship-owners. Louis XIV, the Sun King married there in 1660, and a restaurant reminds us that Swiss guards were stationed there. The church of St.Jean-Baptiste was being prepared for a wedding, and was looking particularly splendid with its three layers of galleries and model ship. As usual, we took the faithful number 3 bus back to our base.

Protected areas 🌿

Nature protection area Baie De Cenitz

Some or all of the following may apply in protected areas:

Observe local conservation rules and information

Takeaway route for iPhone and Android

F62 Way of St. James (Camino) Bidart to Saint ...



Scan QR code, save this route offline, share with friends and more...

Website

<https://out.ac/IFse4i>

F62 Way of St. James (Camino) Bidart to Saint ...



Photo: Angus Carrick, Community


















F62 Way of St. James (Camino) Bidart to Saint ...

Legend









Topography

	Wood, forest
	Moor, swamp, marsh
	Heath
	Residential area with single building
	Industrial area with single building
	Cemetery
	Golf course
	Sportsfield, stadium
	Stadium
	Open-air pool
	Vineyard
	Petrograph
	Country border
	State border
	District border
	Contour line
	Special use area
	Nature reserve











Topographic signs

	Summit cross
	Elevation point
	Rock
	Cave
	Church
	Chapel
	Cemetery
	Palace/Castle
	Abbey
	Monument
	Ruin
	Mine
	Cairn
	Broadcasting tower
	Windwheel
	Water-/windmill
	Viewpoint

Road and track

	Motorway
	Highway
	Statal road
	Road
	Main agricultural road
	Agricultural road
	Trail
	Via Ferrata

Lifts and railway

	Ropeway lift
	Gondola lift
	Chairlift
	Ski-, draglift
	Aerial ropeways
	Railway
	Suburban train
	Subway
	Tram
	Railway station