

## F61 Way of St. James (Camino) Bayonne to Bidart

↔ 19.8 km

🕒 5:17 h

▲ 153 m

▼ 133 m

Difficulty -





## F61 Way of St. James (Camino) Bayonne to Bidart

↔ 19.8 km

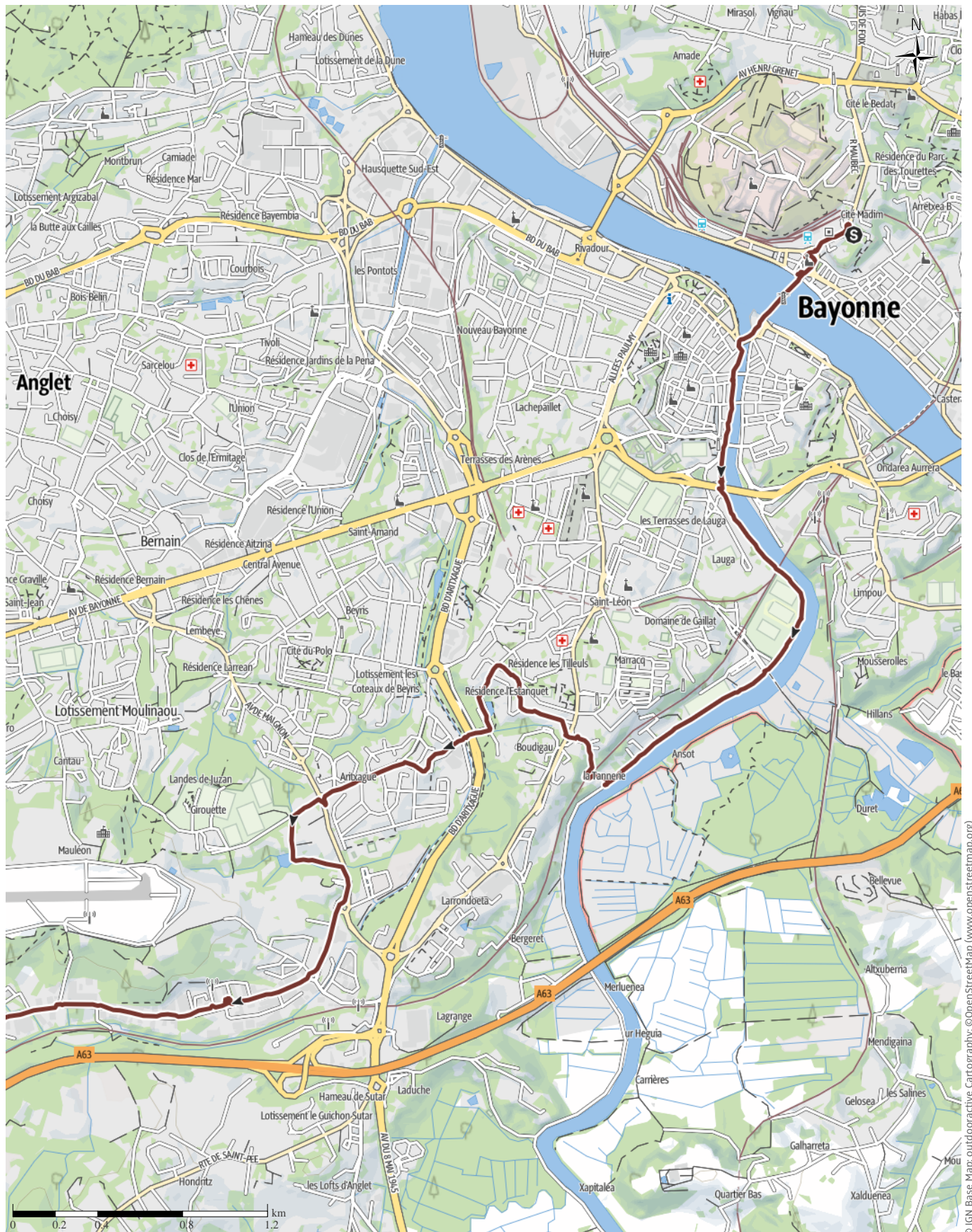
🕒 5:17 h

▲ 153 m

▼ 133 m

Difficulty

-



© IGN Base Map: outdooractive Cartography, ©OpenStreetMap (www.openstreetmap.org)



## F61 Way of St. James (Camino) Bayonne to Bidart

↔ 19.8 km

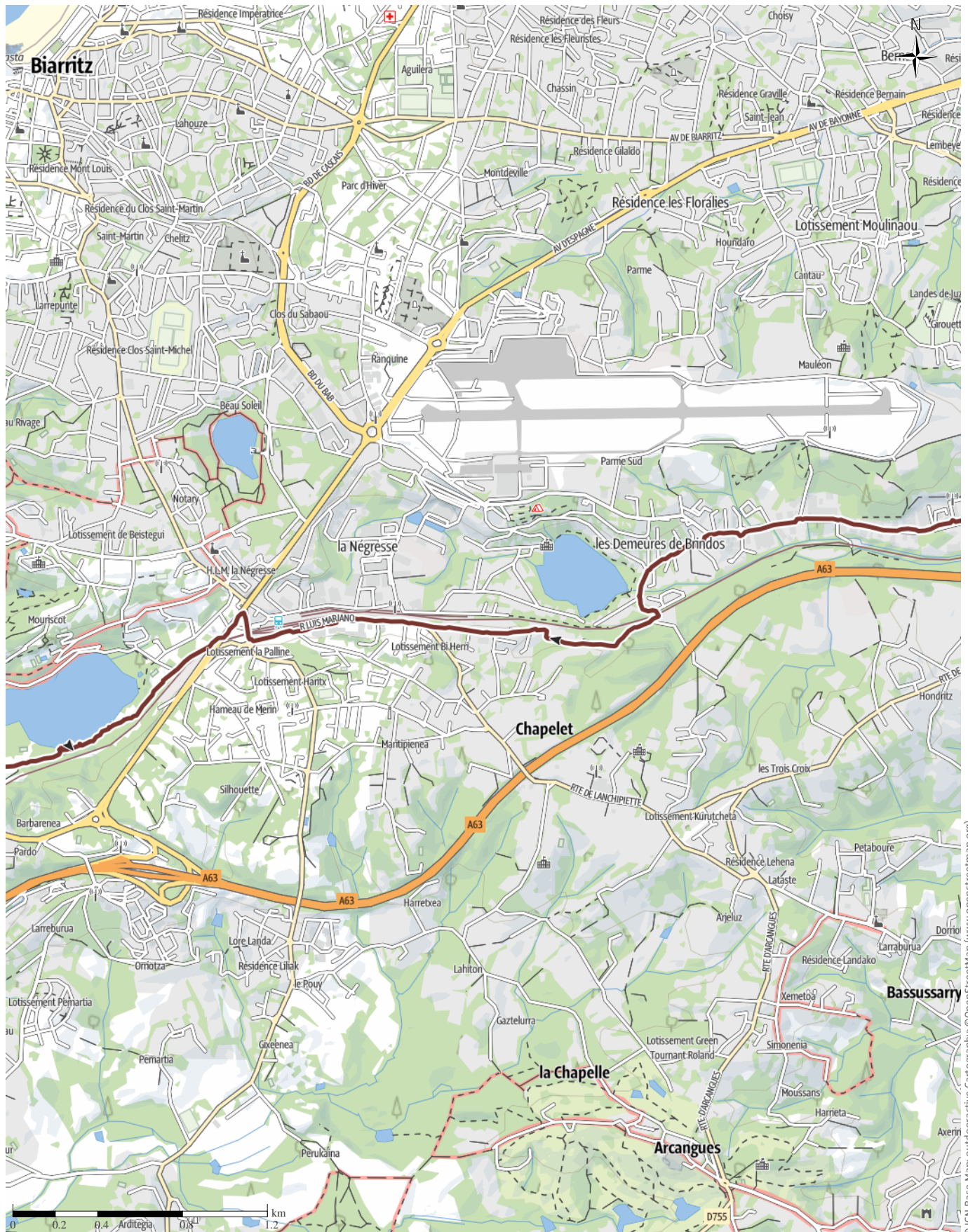
🕒 5:17 h

📏 153 m

📏 133 m

Difficulty

-



© IGN Base Map: outdooractive Cartography, © OpenStreetMap (www.openstreetmap.org)



# F61 Way of St. James (Camino) Bayonne to Bidart

↔ 19.8 km

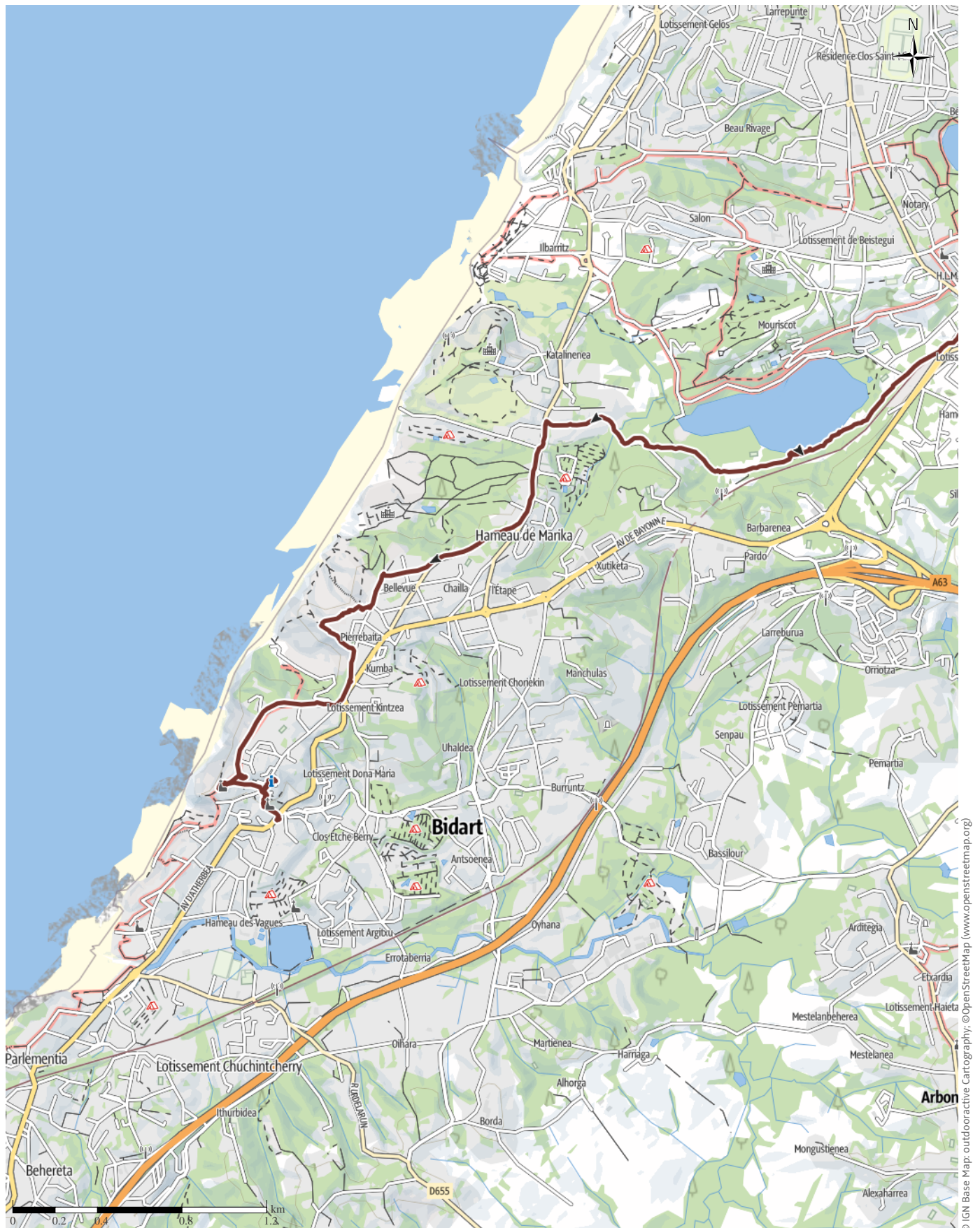
🕒 5:17 h

⬆️ 153 m

⬆️ 133 m

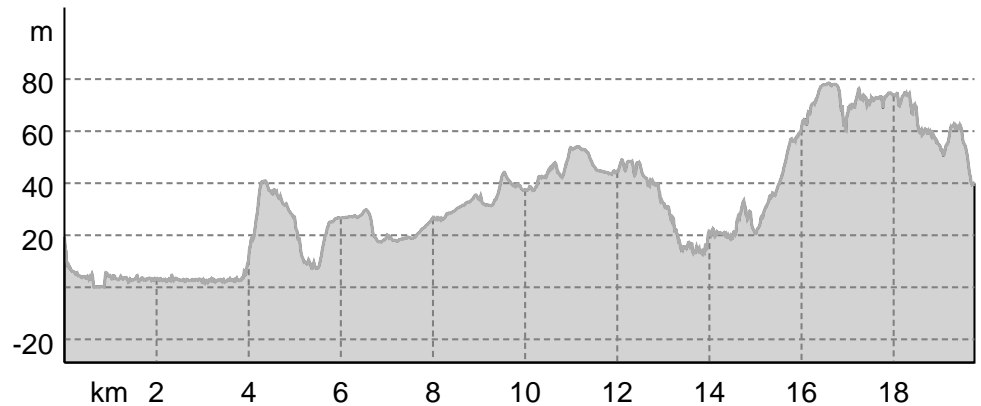
Difficulty

-



# F61 Way of St. James (Camino) Bayonne to Bidart

## Elevation profile



## route data

### Pilgrim Walk

Distance ↔ 19.8 km

Duration ⌚ 5:17 h

Ascent ▲ 153 m

Descent ▼ 133 m

Difficulty -

Stamina ●●●●●●

Technique ●●●●●●

Altitude



## Best time of year

JAN | FEB | MAR  
APR | MAY | JUN  
JUL | AUG | SEP  
OCT | NOV | DEC

## Ratings

### Authors

Experience ●●●●●●

Landscape ●●●●●●

### Community

## More route data



### Angus Carrick

Update: December 28, 2022

### From Bayonne past Biarritz to the sea at Bidart

We travelled back to Bayonne in the Autumn of 2022 to continue from where we'd left off in the spring. Initially, we set up a base in an AirBnB in Bayonne, travelling back and forwards with the excellent public transport (mainly the number 3 bus) until we got to Irun on the border with Spain. This first day, we set off on foot from Bayonne, where the signpost offered us three possible ways: - to St. Jean Pied de Port to join the way from Roncesvaux - to Pampalona to join the Baztan way - to Irun by the Coastal Way (later to be the Camino del Norte), which was our plan. We had a mixed route as we skirted Angelet, Biarritz (with its airport) and various outlying suburbs. After leaving the Nive river bank by an

uphill turning that was difficult to find, we went through relatively new housing estates before reaching industrial areas along main roads. In one commercial centre we did find a good café for second breakfast, so it wasn't all bad. From there we alternated between expensive suburbs, wasteland and shopping complexes, before finally seeing the sea as we got closer to Bidart. A cliff top path then led us to the quaint Basque town itself, with our first view of the traditional style of coastal church, with two or in this case three layers of galleries round the sides, and a model of a sailing ship hanging from the roof. A statue of Saint James was also to be found here. We finished the day by taking the 3 bus back to our base.

## Protected areas 🌿

### Nature protection area Lac Mouriscot

Some or all of the following may apply in protected areas:

## F61 Way of St. James (Camino) Bayonne to Bidart

Observe local conservation rules and information

### Takeaway route for iPhone and Android



Scan QR code, save this route offline, share with friends and more...

Website

<https://out.ac/IFiTBH>



## F61 Way of St. James (Camino) Bayonne to Bidart



Photo: Angus Carrick, Community


















# F61 Way of St. James (Camino) Bayonne to Bidart

## Legend









### Topography

	Wood, forest
	Moor, swamp, marsh
	Heath
	Residential area with single building
	Industrial area with single building
	Cemetery
	Golf course
	Sportsfield, stadium
	Stadium
	Open-air pool
	Vineyard
	Petrograph
	Country border
	State border
	District border
	Contour line
	Special use area
	Nature reserve











### Topographic signs

	Summit cross
	Elevation point
	Rock
	Cave
	Church
	Chapel
	Cemetery
	Palace/Castle
	Abbey
	Monument
	Ruin
	Mine
	Cairn
	Broadcasting tower
	Windwheel
	Water-/windmill
	Viewpoint

### Road and track

	Motorway
	Highway
	Statal road
	Road
	Main agricultural road
	Agricultural road
	Trail
	Via Ferrata

### Lifts and railway

	Ropeway lift
	Gondola lift
	Chairlift
	Ski-, draglift
	Aerial ropeways
	Railway
	Suburban train
	Subway
	Tram
	Railway station