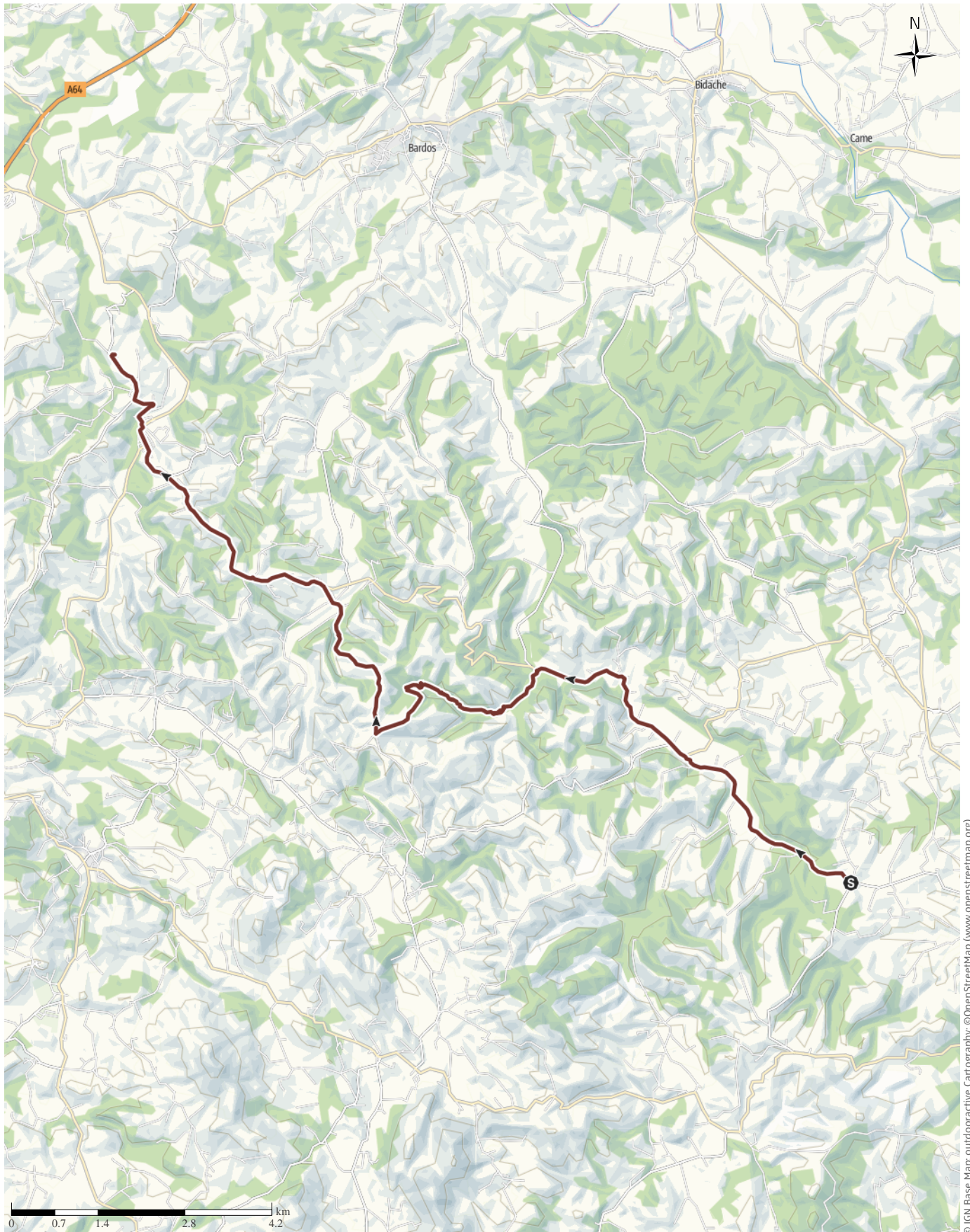


F58 Way of St. James (Camino) Amorots to Belloc

↔ 22.9 km | ⌚ 6:30 h | ▲ 342 m | ▼ 418 m | Difficulty -



F58 Way of St. James (Camino) Amorots to Belloc

↔ 22.9 km

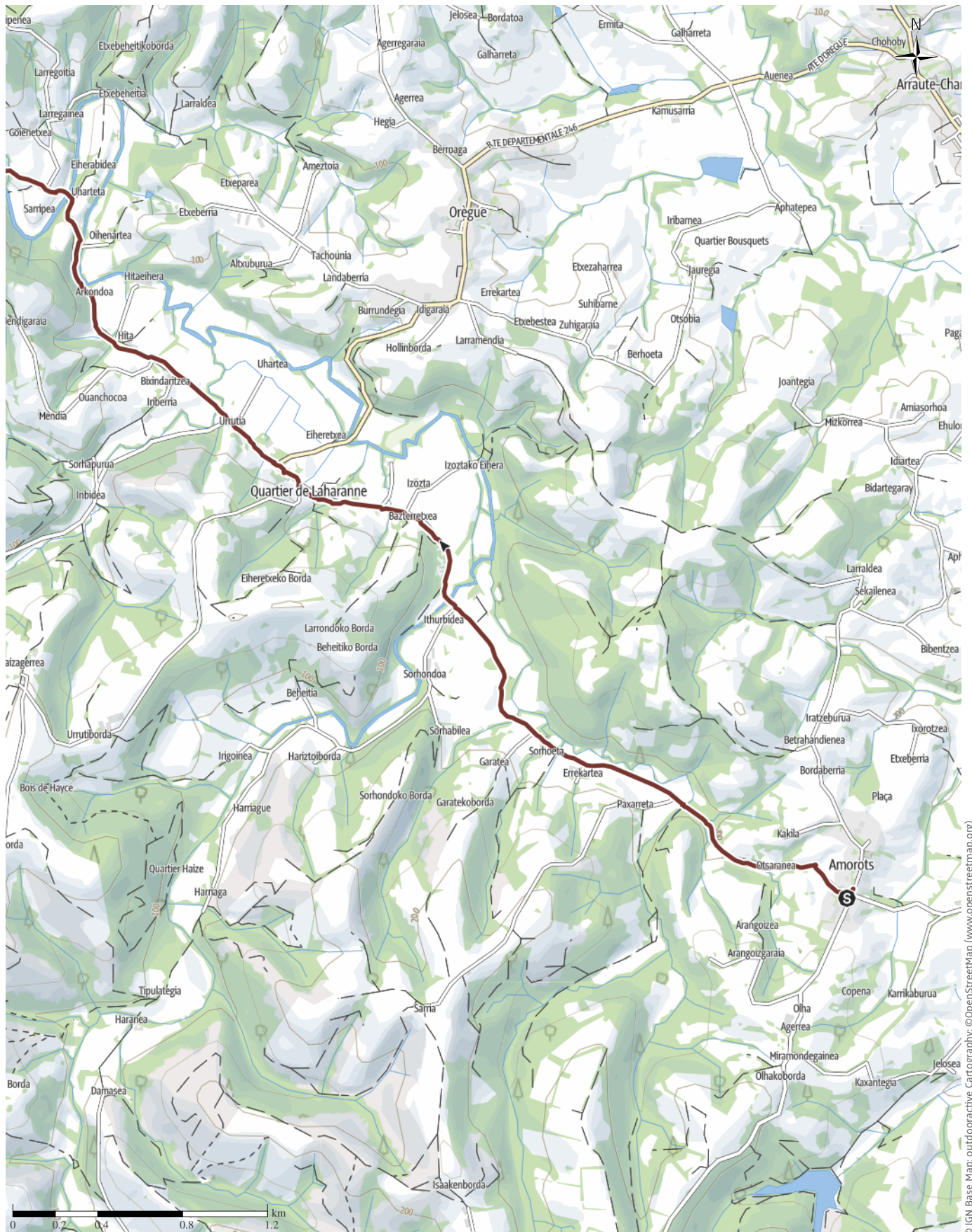
🕒 6:30 h

⬆️ 342 m

⬆️ 418 m

Difficulty

-



© IGN Base Map: outdooractive Cartography, ©OpenStreetMap (www.openstreetmap.org)

F58 Way of St. James (Camino) Amorots to Belloc

↔ 22.9 km

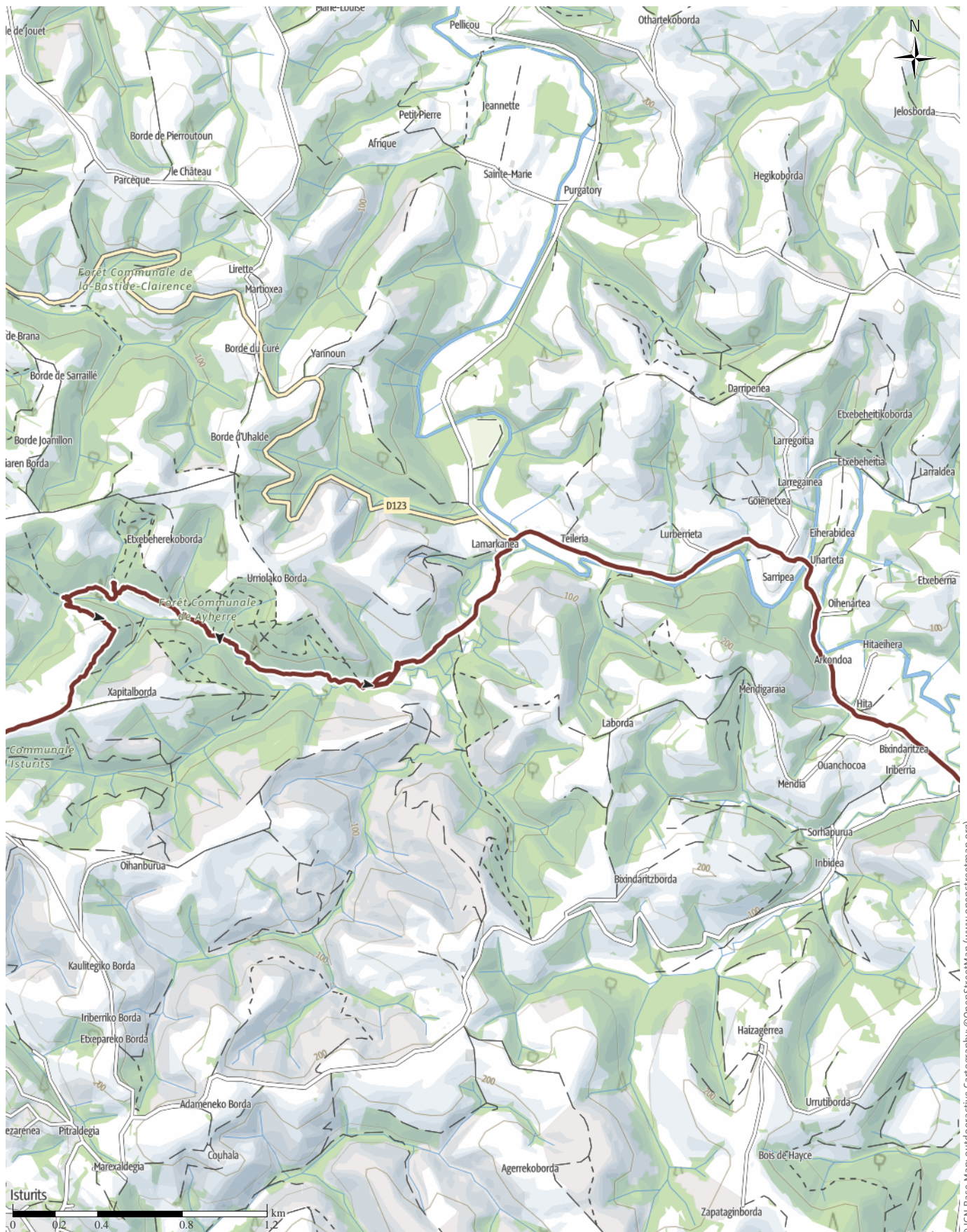
🕒 6:30 h

📏 342 m

📏 418 m

Difficulty

-



© IGN Base Map: outdooractive Cartography, ©OpenStreetMap (www.openstreetmap.org)

↔ 22.9 km

⌚ 6:30 h

▲ 342 m

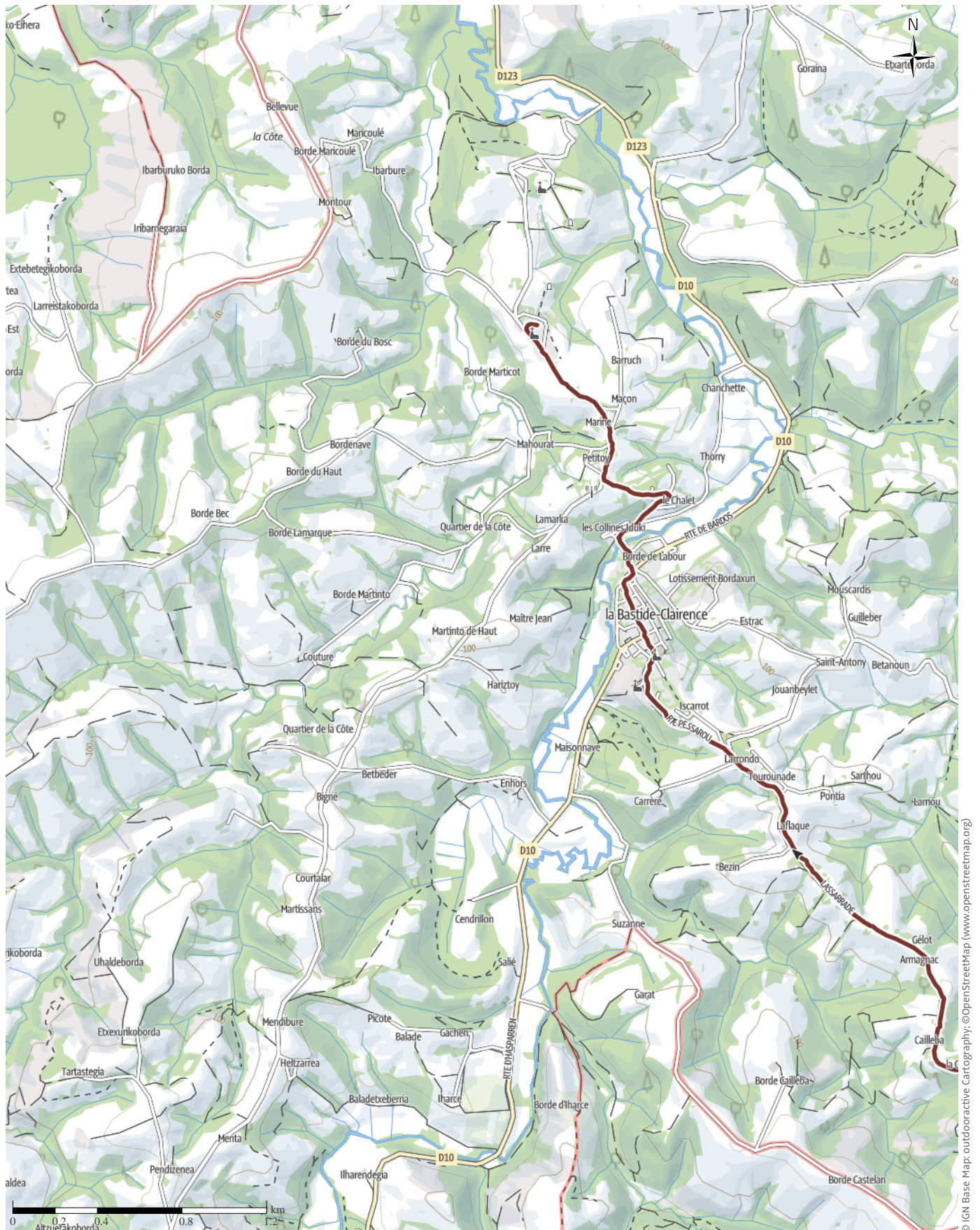
418 m

Difficulty



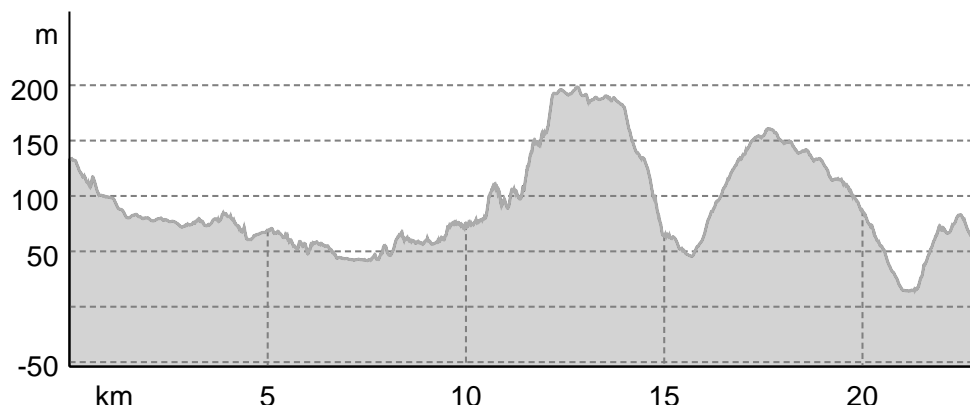
F58 Way of St. James (Camino) Amorots to Belloc

↔ 22.9 km | ⌚ 6:30 h | 🏔️ 342 m | 📏 418 m | Difficulty -



F58 Way of St. James (Camino) Amorots to Belloc

Elevation profile



route data

Pilgrim Walk

Distance ↔ 22.9 km

Duration ⌚ 6:30 h

Ascent ▲ 342 m

Descent ▼ 418 m

Difficulty -

Stamina ●●●●●●

Technique ●●●●●●

Altitude



Best time of year

JAN | FEB | MAR

APR | MAY | JUN

JUL | AUG | SEP

OCT | NOV | DEC

Ratings

Authors

Experience ●●●●●●

Landscape ●●●●●●

Community

More route data



Angus Carrick

Update: December 28, 2022

A foggy start, then rolling farmland to the Abbaye de Belloc

We set off in the early morning mists, past typically Basque houses, farms with corn-cob drying racks and Basque "pelota" courts, as well as crossing more pasture and seeing flocks of sheep. This was traditional rolling Basque countryside, with woods to get lost in, streams to cross and muddy tracks to slog through. As we got closer to La Bastide Clairence we had more tarmac to walk on, but the passing cars took care to give us room, and from there it was a long, hot, haul up the road to the monastery. Sue was overjoyed to reach Belloc, which had been one of our goals right from the start at Constance, on the German border. The nuns were overjoyed to see Sue again and to meet Angus, and we were given a really nice room at the front of the guest house.

More photos on Angus&Sue's website

Takeaway route for iPhone and Android



Scan QR code, save this route offline, share with friends and more...

Website

<https://out.ac/IFi9EO>

F58 Way of St. James (Camino) Amorots to Belloc



Photo: Angus Carrick, Community


















F58 Way of St. James (Camino) Amorots to Belloc

Legend









Topography

	Wood, forest
	Moor, swamp, marsh
	Heath
	Residential area with single building
	Industrial area with single building
	Cemetery
	Golf course
	Sportsfield, stadium
	Stadium
	Open-air pool
	Vineyard
	Petrograph
	Country border
	State border
	District border
	Contour line
	Special use area
	Nature reserve











Topographic signs

	Summit cross
	Elevation point
	Rock
	Cave
	Church
	Chapel
	Cemetery
	Palace/Castle
	Abbey
	Monument
	Ruin
	Mine
	Cairn
	Broadcasting tower
	Windwheel
	Water-/windmill
	Viewpoint

Road and track

	Motorway
	Highway
	Statal road
	Road
	Main agricultural road
	Agricultural road
	Trail
	Via Ferrata

Lifts and railway

	Ropeway lift
	Gondola lift
	Chairlift
	Ski-, draglift
	Aerial ropeways
	Railway
	Suburban train
	Subway
	Tram
	Railway station