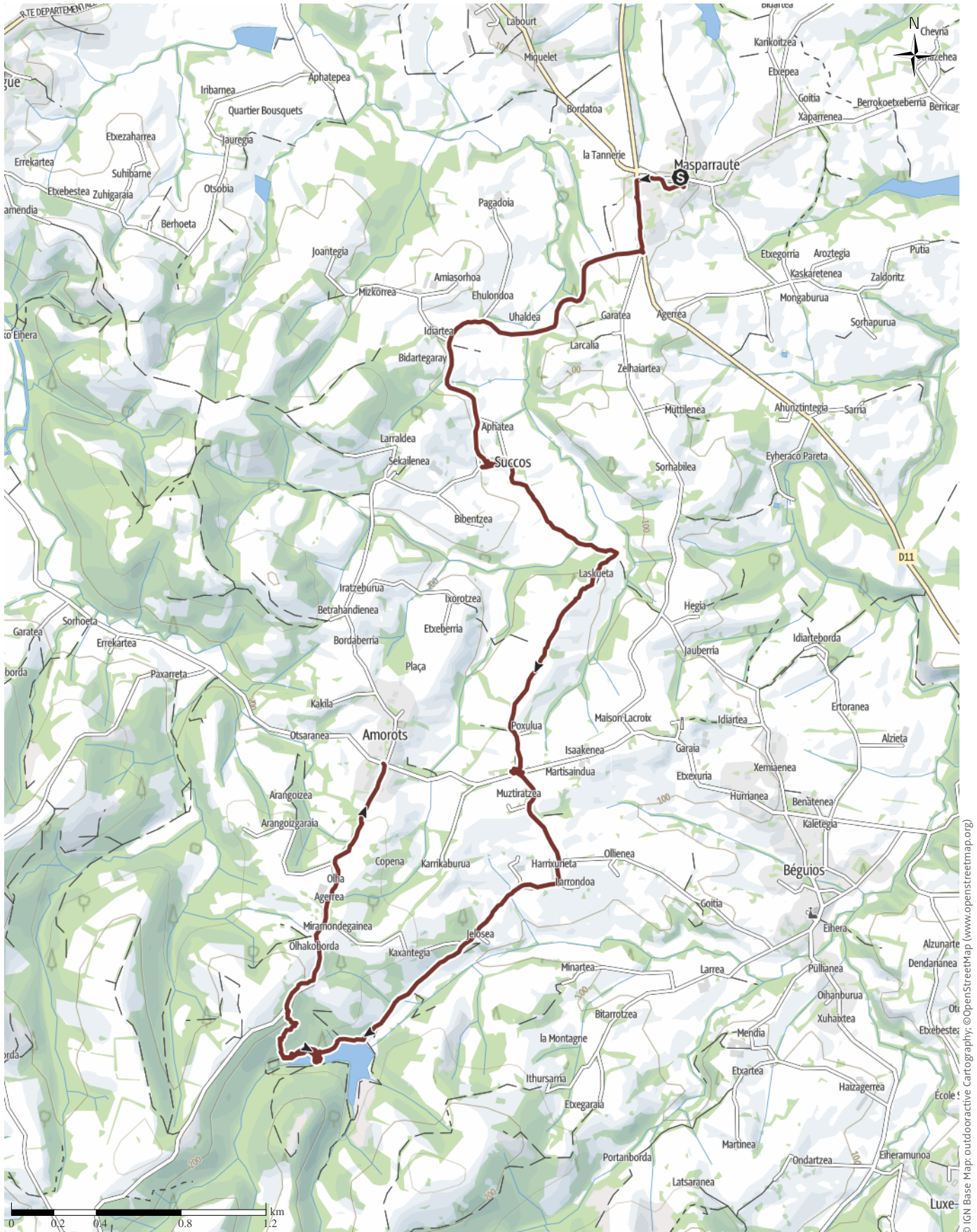


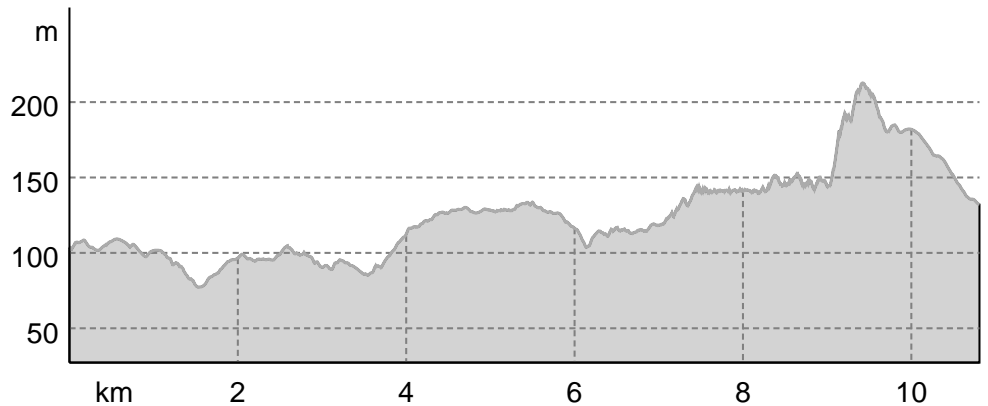
F57 Way of St. James (Camino) Masparraute to Amorots

↔ 10.8 km | ⌚ 3:06 h | ▲ 141 m | ▼ 112 m | Difficulty -



F57 Way of St. James (Camino) Masparraute to ...

Elevation profile



route data

Pilgrim Walk

Distance ↔ 10.8 km

Duration ⌚ 3:06 h

Ascent ▲ 141 m

Descent ▼ 112 m

Difficulty -

Stamina ●●●●●●

Technique ●●●●●●

Altitude

213 m

77 m

Best time of year

JAN | FEB | MAR
 APR | MAY | JUN
 JUL | AUG | SEP
 OCT | NOV | DEC

Ratings

Authors ●●●●●●

Experience ●●●●●●

Landscape ●●●●●●

Community

More route data



Angus Carrick

Update: December 28, 2022

A short day in the Basque country, with lunch at a reservoir.

We had an excellent buffet breakfast at the Maison Elizondoa, and then set off on a semi-circular tour into the Basque country, as our next overnight stay was not very far away. We passed a semi-ruined church, and made our way up a fertile valley to a reservoir, where we had a picnic lunch. From there we climber up the wooded hillside to admire the views of the rolling countryside, meeting flocks of sheep typical of this area. From there, it wasn't far to the village we were staying in. The village square was guarded by a lone collie dog, and we managed to find the key to the village church, build in the typically basque style with

balconies round the sides. The village inn we were staying in had obviously seen better days when it was on a main route, but was still comfortable and was proudly proclaiming its Basque heritage with a map of the Basque country and Basque colours prominently displayed. We had a simple evening meal that we finished off with a Gâteau Basque.

Takeaway route for iPhone and Android



Scan QR code, save this route offline, share with friends and more...

Website

<https://out.ac/IFiZBp>

F57 Way of St. James (Camino) Masparraute to ...




















Photo: Angus Carrick, Community

Legend









Topography

	Wood, forest
	Moor, swamp, marsh
	Heath
	Residential area with single building
	Industrial area with single building
	Cemetery
	Golf course
	Sportsfield, stadium
	Stadium
	Open-air pool
	Vineyard
	Petrograph
	Country border
	State border
	District border
	Contour line
	Special use area
	Nature reserve











Topographic signs

	Summit cross
	Elevation point
	Rock
	Cave
	Church
	Chapel
	Cemetery
	Palace/Castle
	Abbey
	Monument
	Ruin
	Mine
	Cairn
	Broadcasting tower
	Windwheel
	Water-/windmill
	Viewpoint

Road and track

	Motorway
	Highway
	Statal road
	Road
	Main agricultural road
	Agricultural road
	Trail
	Via Ferrata

Lifts and railway

	Ropeway lift
	Gondola lift
	Chairlift
	Ski-, draglift
	Aerial ropeways
	Railway
	Suburban train
	Subway
	Tram
	Railway station