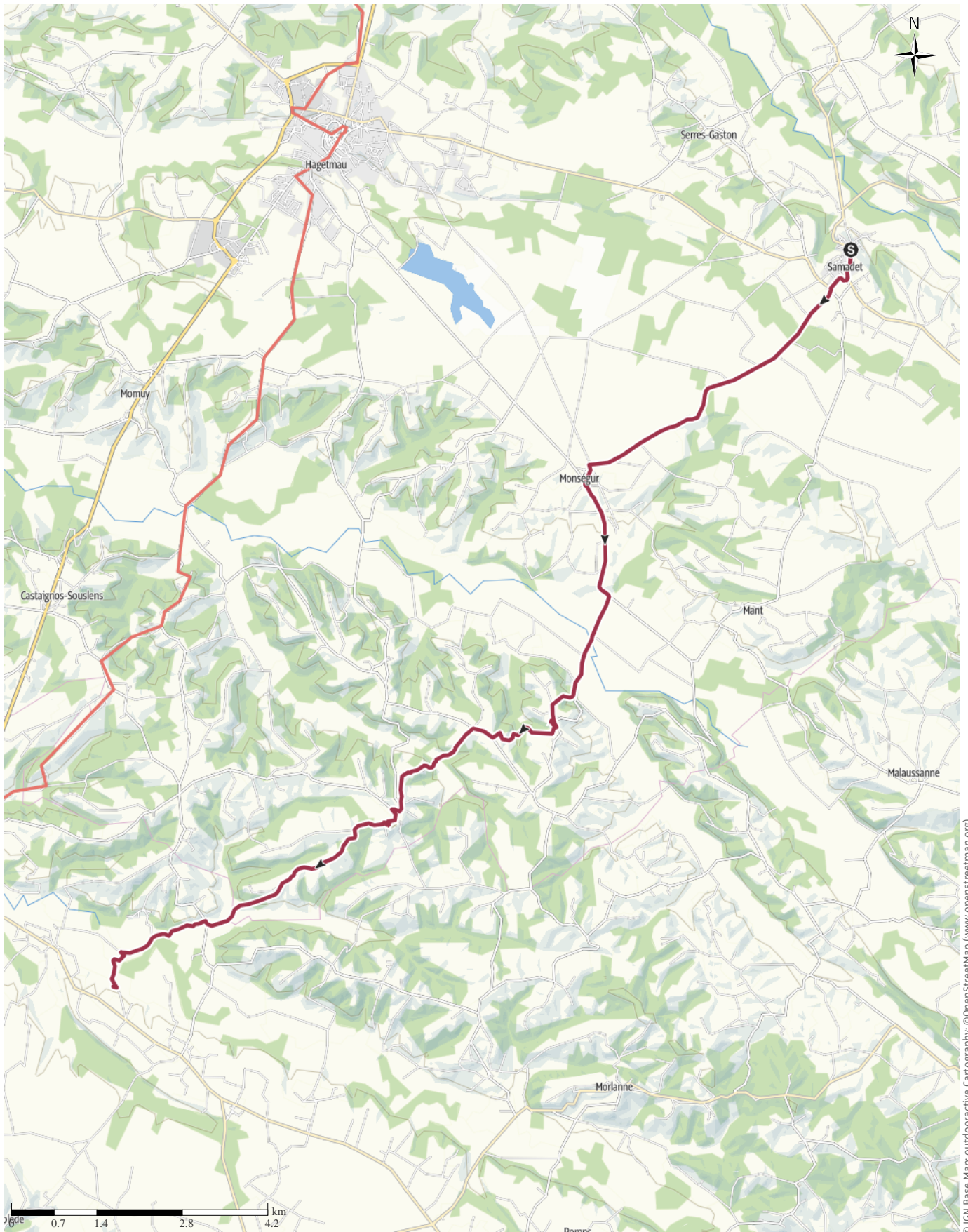


F53 Way of St. James Samadet to Hagetaubin

↔ 24.3 km | ⌚ 6:34 h | 📏 277 m | 📏 316 m | Difficulty -



© IGN Base Map: outdooractive Cartography, ©OpenStreetMap (www.openstreetmap.org)

F53 Way of St. James Samadet to Hagetaubin

↔ 24.3 km

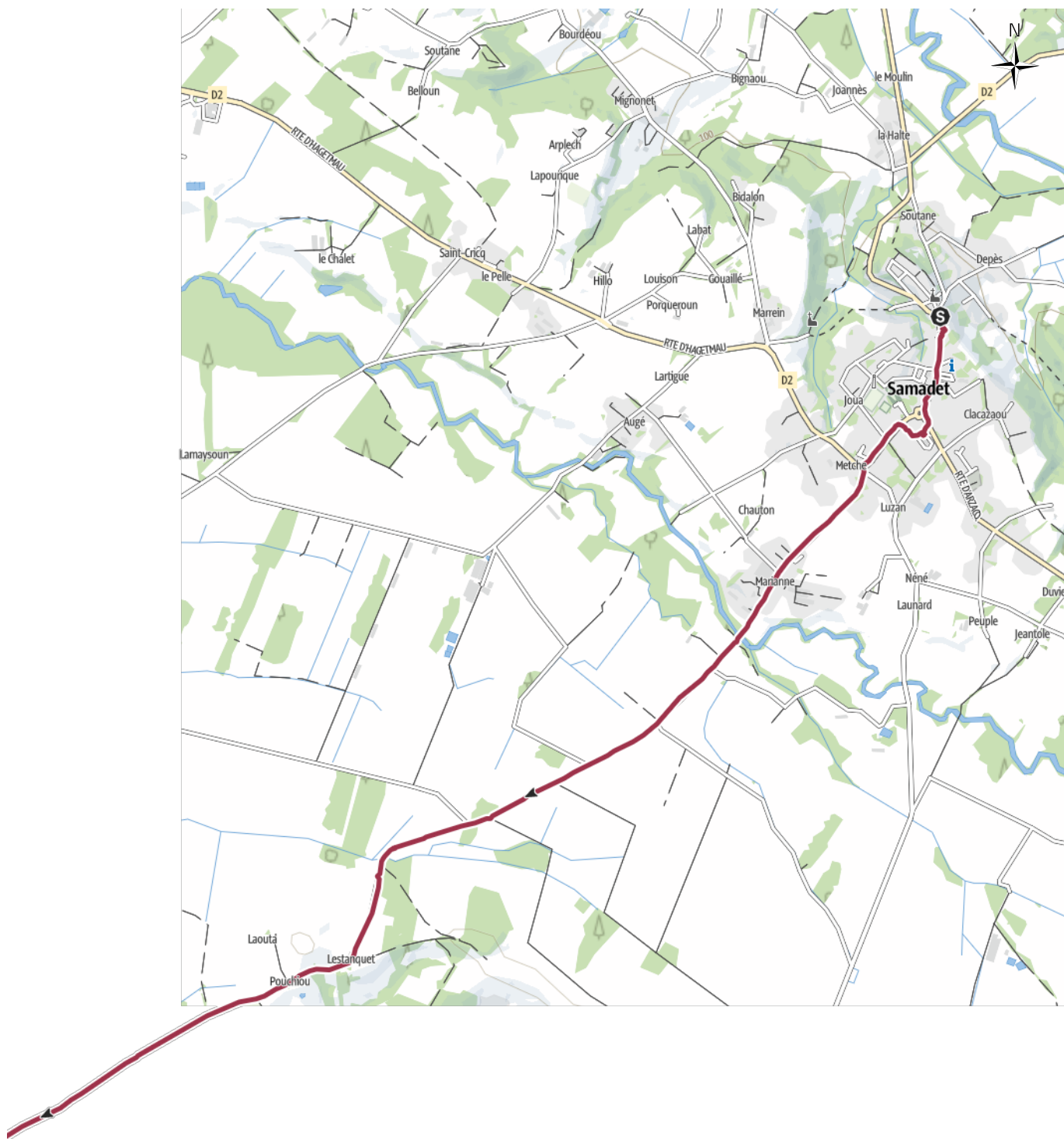
🕒 6:34 h

⬆️ 277 m

⬆️ 316 m

Difficulty

-



© IGN Base Map: outdooractive Cartography, ©OpenStreetMap (www.openstreetmap.org)

0 0.2 0.4 0.8 1.2 km

F53 Way of St. James Samadet to Hagetaubin

↔ 24.3 km


🕒 6:34 h

⬆️ 277 m

⬆️ 316 m

Difficulty

-



0 0.2 0.4 0.8 1.2 km

F53 Way of St. James Samadet to Hagetaubin

↔ 24.3 km


🕒 6:34 h

▲ 277 m

▼ 316 m

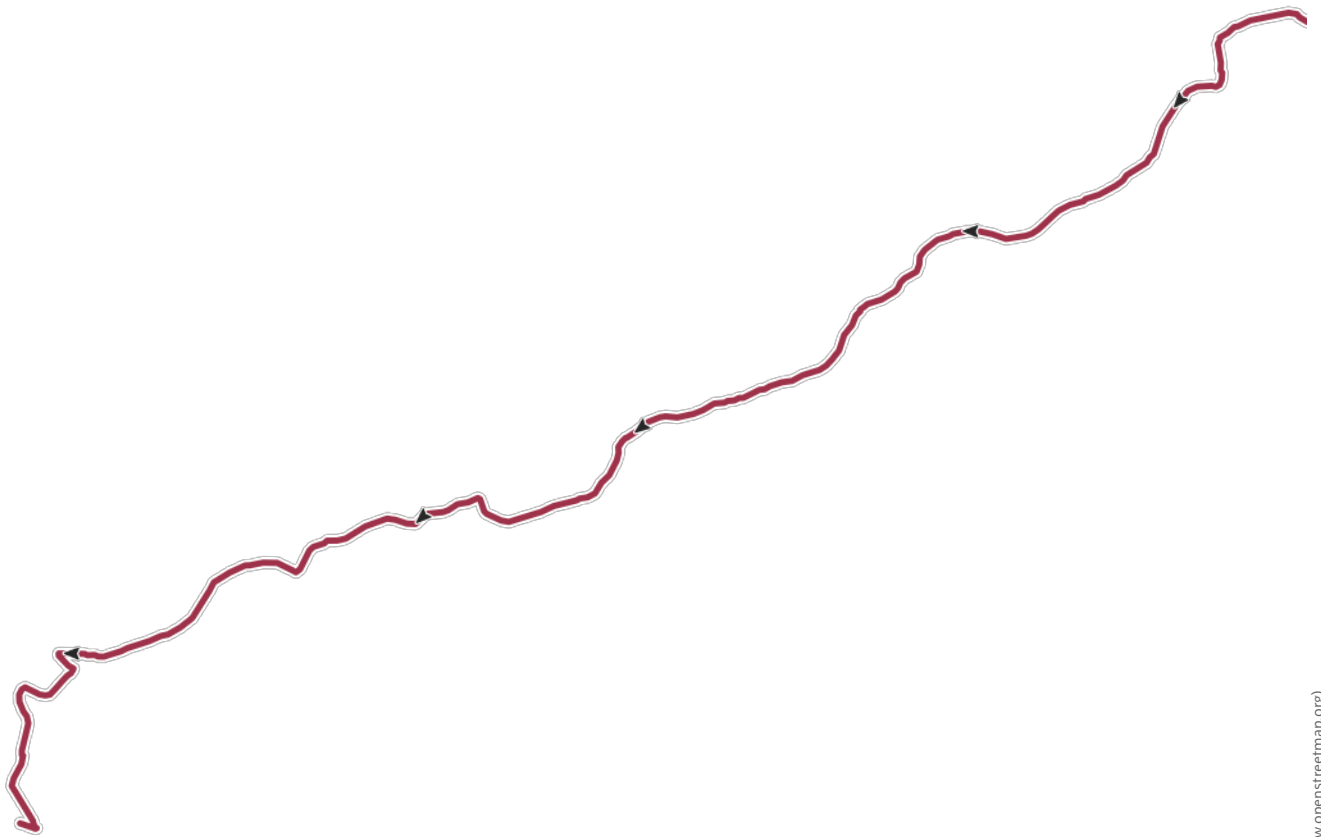
Difficulty

-



F53 Way of St. James Samadet to Hagetaubin

↔ 24.3 km | ⌚ 6:34 h | ▲ 277 m | ▼ 316 m | Difficulty -



F53 Way of St. James Samadet to Hagetaubin

↔ 24.3 km

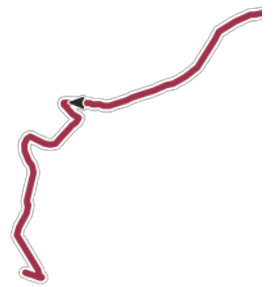
🕒 6:34 h

▲ 277 m

▼ 316 m

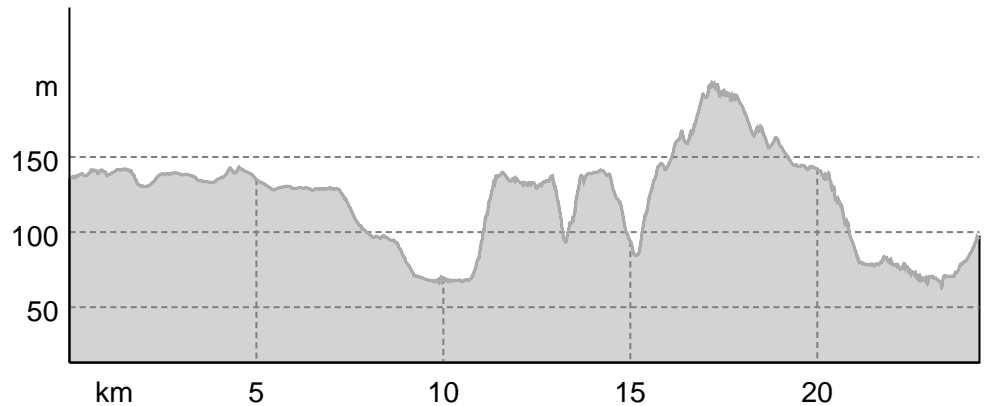
Difficulty

-



F53 Way of St. James Samadet to Hagetaubin

Elevation profile



route data

Hiking route

Distance ↔ 24.3 km

Duration ⌚ 6:34 h

Ascent ▲ 277 m

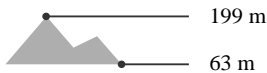
Descent ▼ 316 m

Difficulty -

Stamina ●●●●●●

Technique ●●●●●●

Altitude



Best time of year

JAN | FEB | MAR
 APR | MAY | JUN
 JUL | AUG | SEP
 OCT | NOV | DEC

Ratings

Authors

Experience ●●●●●●

Landscape ●●●●●●

Community

More route data



Angus Carrick

Update: December 15, 2022

Continuing cross-country, to overnight in a 16th century farmhouse.

We left the modern Airbnb and set off across the fields, continuing to see the Pyrenees in the distance, and avoiding the trap of falling into deep, clay lined ditches. We found a modernised little village with combined shop and café, Monségur, for a snack-pause, and then continued on to Peyre, where nothing was open, so we had our picnic lunch on the school steps. Then on through fields and old roads to a church on a hill at Castelnér, past old road way-markers. Finally we found the farm guesthouse, and were welcomed by the farmer and shown around. We watched the cows being fed, saw the old well in the kitchen, and a model of the original farmhouse. The room was quaint but comfortable, and we had dinner with a group of racing enthusiasts who were there to support their friend who

was driving in a nearby race that weekend.

For more photos, see Angus&Sue's website

Takeaway route for iPhone and Android



Scan QR code, save this route offline, share with friends and more...

Website

<https://out.ac/IFbtPH>

F53 Way of St. James Samadet to Hagetaubin



Photo: Angus Carrick, Community


















F53 Way of St. James Samadet to Hagetaubin

Legend









Topography

	Wood, forest
	Moor, swamp, marsh
	Heath
	Residential area with single building
	Industrial area with single building
	Cemetery
	Golf course
	Sportsfield, stadium
	Stadium
	Open-air pool
	Vineyard
	Petrograph
	Country border
	State border
	District border
	Contour line
	Special use area
	Nature reserve











Topographic signs

	Summit cross
	Elevation point
	Rock
	Cave
	Church
	Chapel
	Cemetery
	Palace/Castle
	Abbey
	Monument
	Ruin
	Mine
	Cairn
	Broadcasting tower
	Windwheel
	Water-/windmill
	Viewpoint

Road and track

	Motorway
	Highway
	Statat road
	Road
	Main agricultural road
	Agricultural road
	Trail
	Via Ferrata

Lifts and railway

	Ropeway lift
	Gondola lift
	Chairlift
	Ski-, draglift
	Aerial ropeways
	Railway
	Suburban train
	Subway
	Tram
	Railway station