

## F51 Way of St. James (Camino) Nogaro to Aire-sur-l'Adour

↔ 25.5 km | ⌚ 6:31 h | 📏 114 m | 📏 178 m | Difficulty -



© IGN Base Map: outdooractive Cartography, ©OpenStreetMap (www.openstreetmap.org)

# F51 Way of St. James (Camino) Nogaro to Aire sur ...

↔ 25.5 km

🕒 6:31 h

⬆️ 114 m

⬆️ 178 m

Difficulty

-





# F51 Way of St. James (Camino) Nogaro to Aire sur ...

↔ 25.5 km

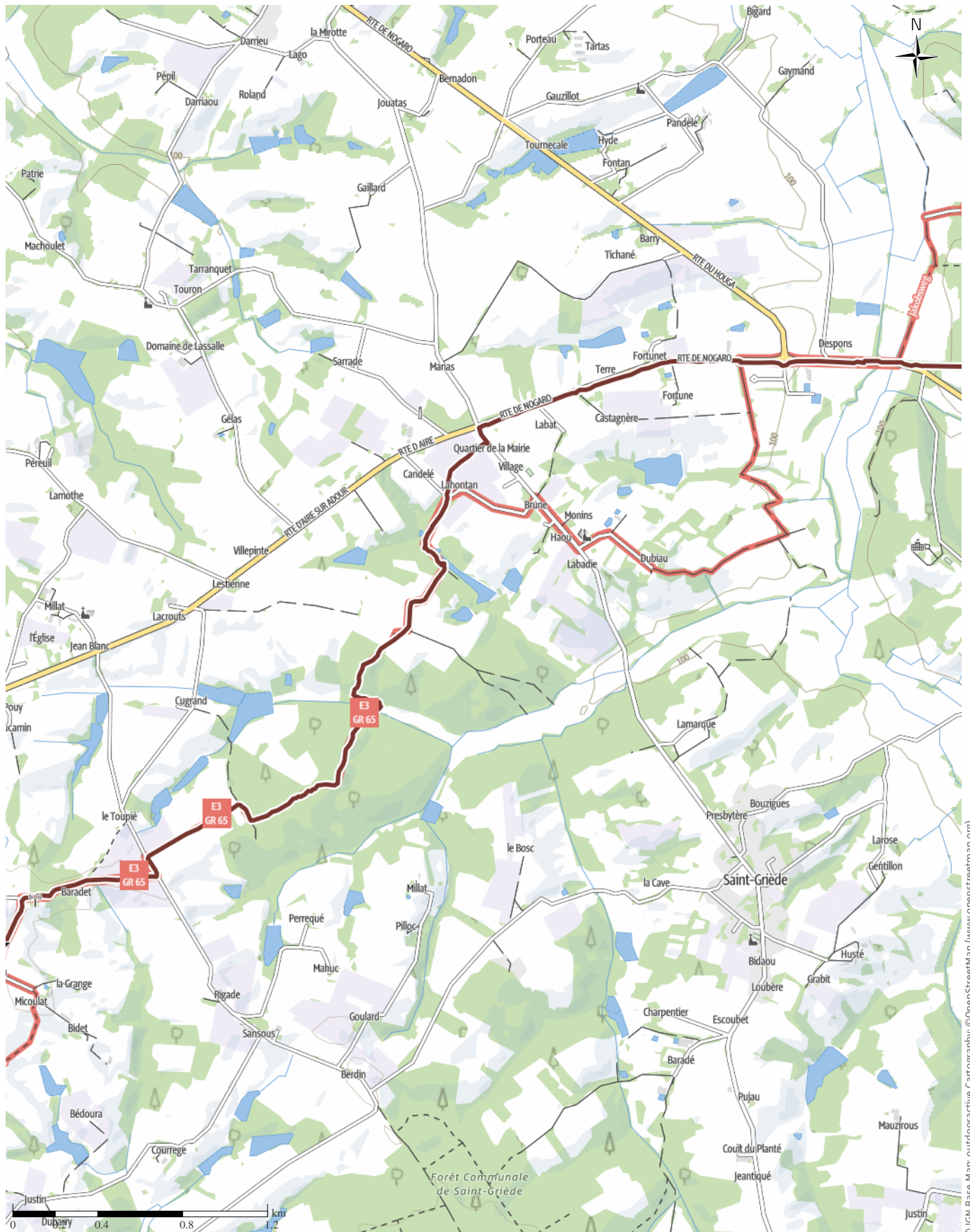
🕒 6:31 h

⬆️ 114 m

⬆️ 178 m

Difficulty

-



© IGN Base Map: outdooractive Cartography, ©OpenStreetMap (www.openstreetmap.org)

# F51 Way of St. James (Camino) Nogaro to Aire sur ...

↔ 25.5 km

⌚ 6:31 h

▲ 114 m

▼ 178 m

Difficulty

-





# F51 Way of St. James (Camino) Nogaro to Aire sur ...

↔ 25.5 km

🕒 6:31 h

▲ 114 m

▼ 178 m

Difficulty

-



© IGN Base Map: outdooractive Cartography, ©OpenStreetMap (www.openstreetmap.org)

# F51 Way of St. James (Camino) Nogaro to Aire sur ...

↔ 25.5 km

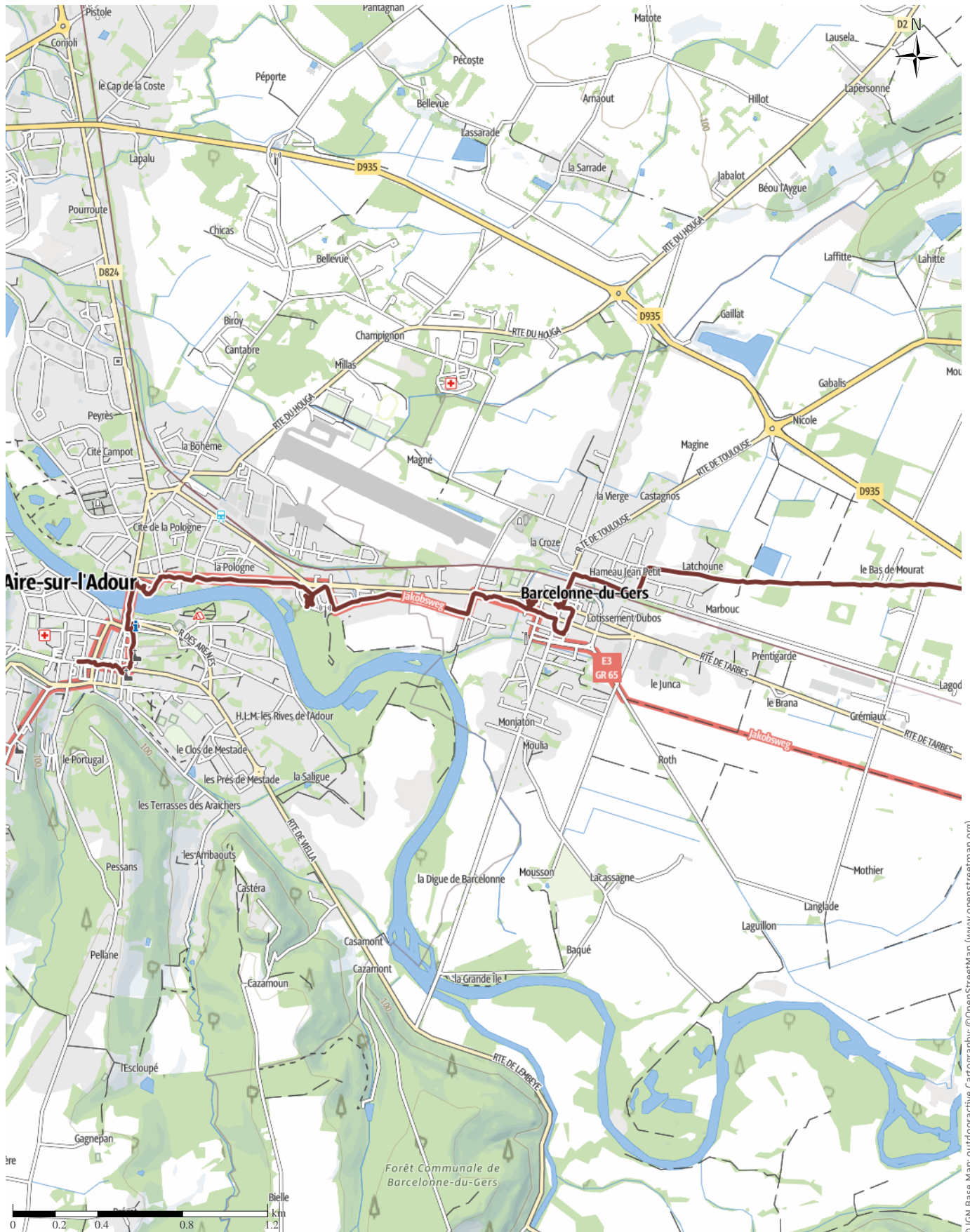
⌚ 6:31 h

▲ 114 m

▼ 178 m

Difficulty

-



© IGN Base Map: outdooractive Cartography, ©OpenStreetMap (www.openstreetmap.org)

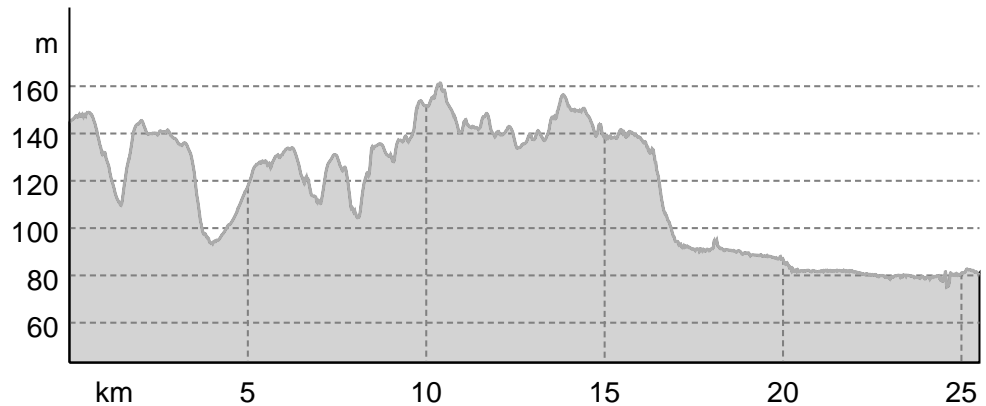


↔ 25.5 km    ⌚ 6:31 h    📶 114 m    📶 178 m    Difficulty -



## F51 Way of St. James (Camino) Nogaro to Aire sur ...

### Elevation profile



### route data

#### Pilgrim Walk

Distance ↔ 25.5 km

Duration ⌚ 6:31 h

Ascent ▲ 114 m

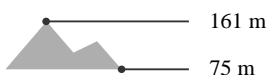
Descent ▼ 178 m

Difficulty -

Stamina ●●●●●●

Technique ●●●●●●

Altitude



### Best time of year

JAN | FEB | MAR  
APR | MAY | JUN  
JUL | AUG | SEP  
OCT | NOV | DEC

### Ratings

#### Authors

Experience ●●●●●●

Landscape ●●●●●●

#### Community

### More route data



Angus Carrick

Update: December 14, 2022

### Takeaway route for iPhone and Android



Scan QR code, save this route offline, share with friends and more...

Website

<https://out.ac/IFbFJk>

### A long trudge with a lot of roads

After a basic breakfast, we said goodbye to our hosts and headed out on a relatively boring route. There were a lot of roads, and several churches we found were closed. We came across a rather sad, run down, farmhouse complex, that looked as if in distant times gone by it was a thriving community. The only plus was that we shaved a few kilometers off the official route by taking some shortcuts. It started to get overcast and windy towards the end of the day, and the fields seemed to be largely mono-culture with extensive use of weedkiller. The hostel in Aire sur l'Adour was basic, and, and it was rather cold - we were all wearing our jackets at supper time.

For more photos see: [Angus&Sue's Website](#)



## F51 Way of St. James (Camino) Nogaro to Aire sur ...



Photo: Angus Carrick, Community


















# F51 Way of St. James (Camino) Nogaro to Aire sur ...

## Legend









### Topography

	Wood, forest
	Moor, swamp, marsh
	Heath
	Residential area with single building
	Industrial area with single building
	Cemetery
	Golf course
	Sportsfield, stadium
	Stadium
	Open-air pool
	Vineyard
	Petrograph
	Country border
	State border
	District border
	Contour line
	Special use area
	Nature reserve











### Topographic signs

	Summit cross
	Elevation point
	Rock
	Cave
	Church
	Chapel
	Cemetery
	Palace/Castle
	Abbey
	Monument
	Ruin
	Mine
	Cairn
	Broadcasting tower
	Windwheel
	Water-/windmill
	Viewpoint

### Road and track

	Motorway
	Highway
	Statal road
	Road
	Main agricultural road
	Agricultural road
	Trail
	Via Ferrata

### Lifts and railway

	Ropeway lift
	Gondola lift
	Chairlift
	Ski-, draglift
	Aerial ropeways
	Railway
	Suburban train
	Subway
	Tram
	Railway station