

F50 Way of St. James (Camino) Eauze to Nogaro

↔ 24.6 km

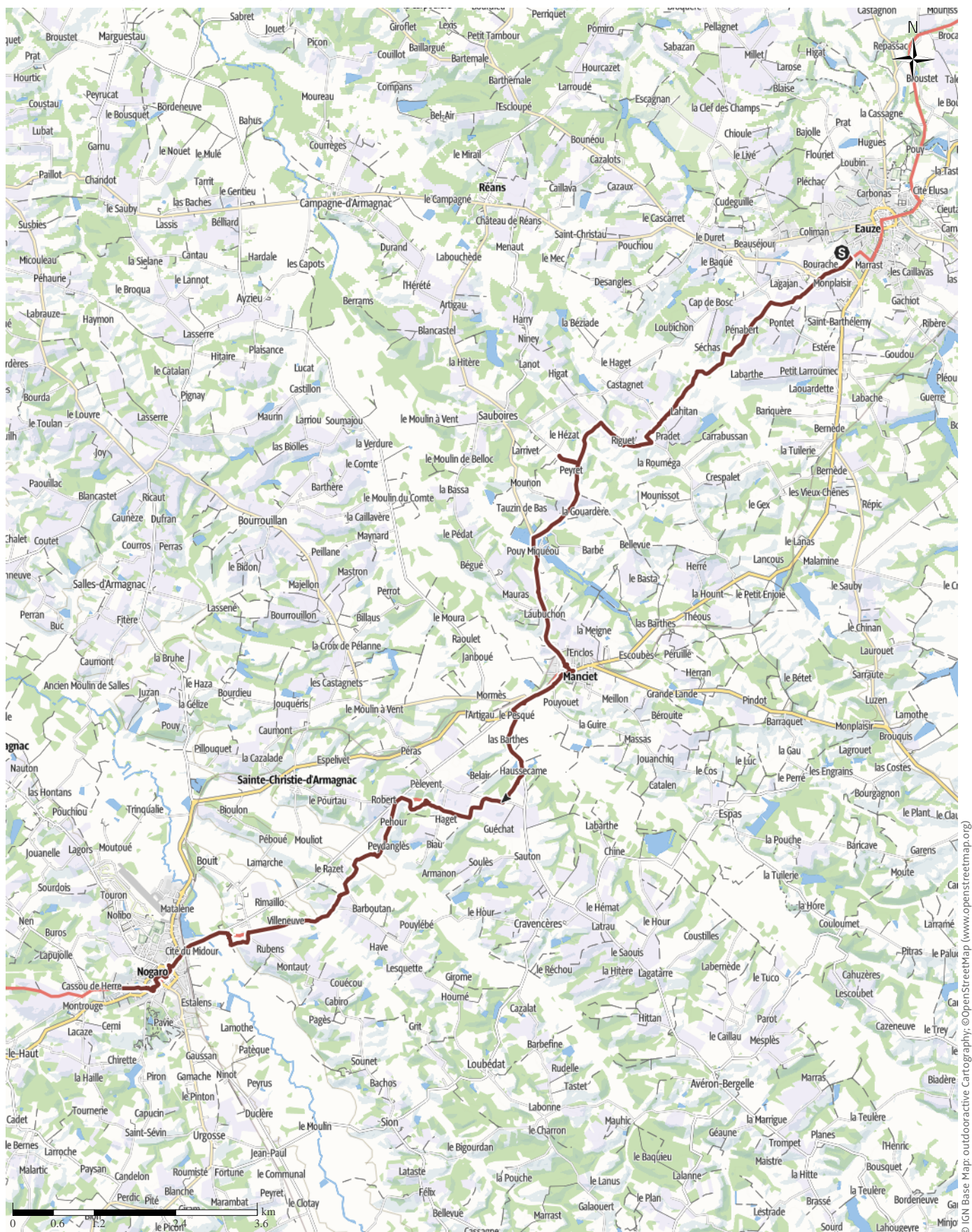
⌚ 6:33 h

▲ 314 m

▼ 334 m

Difficulty

-



↔ 24.6 km

⌚ 6:33 h

314 m

334 m

Difficulty



F50 Way of St. James (Camino) Eauze to Nogaro

↔ 24.6 km

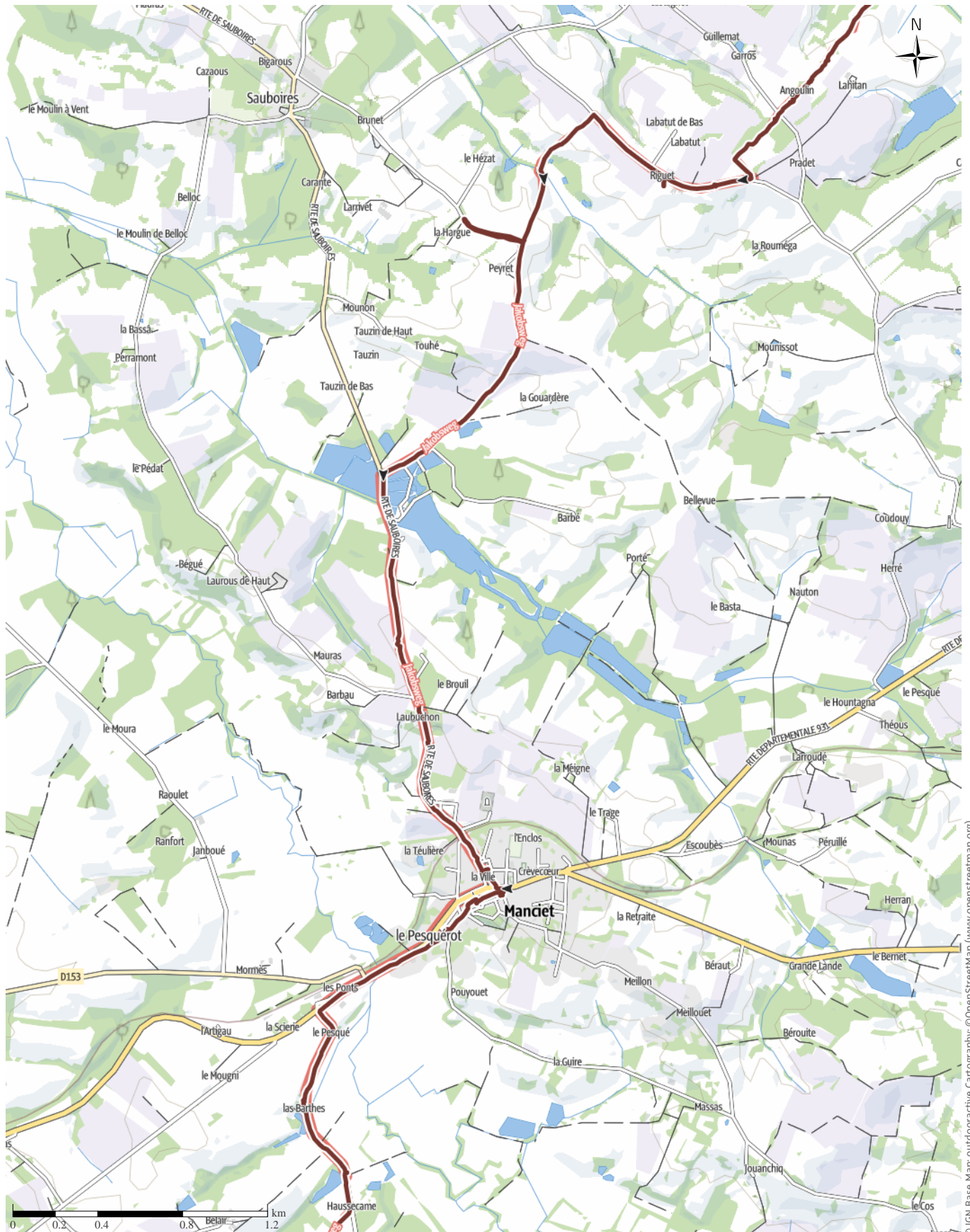
🕒 6:33 h

⬆️ 314 m

⬆️ 334 m

Difficulty

-



F50 Way of St. James (Camino) Eauze to Nogaro

↔ 24.6 km

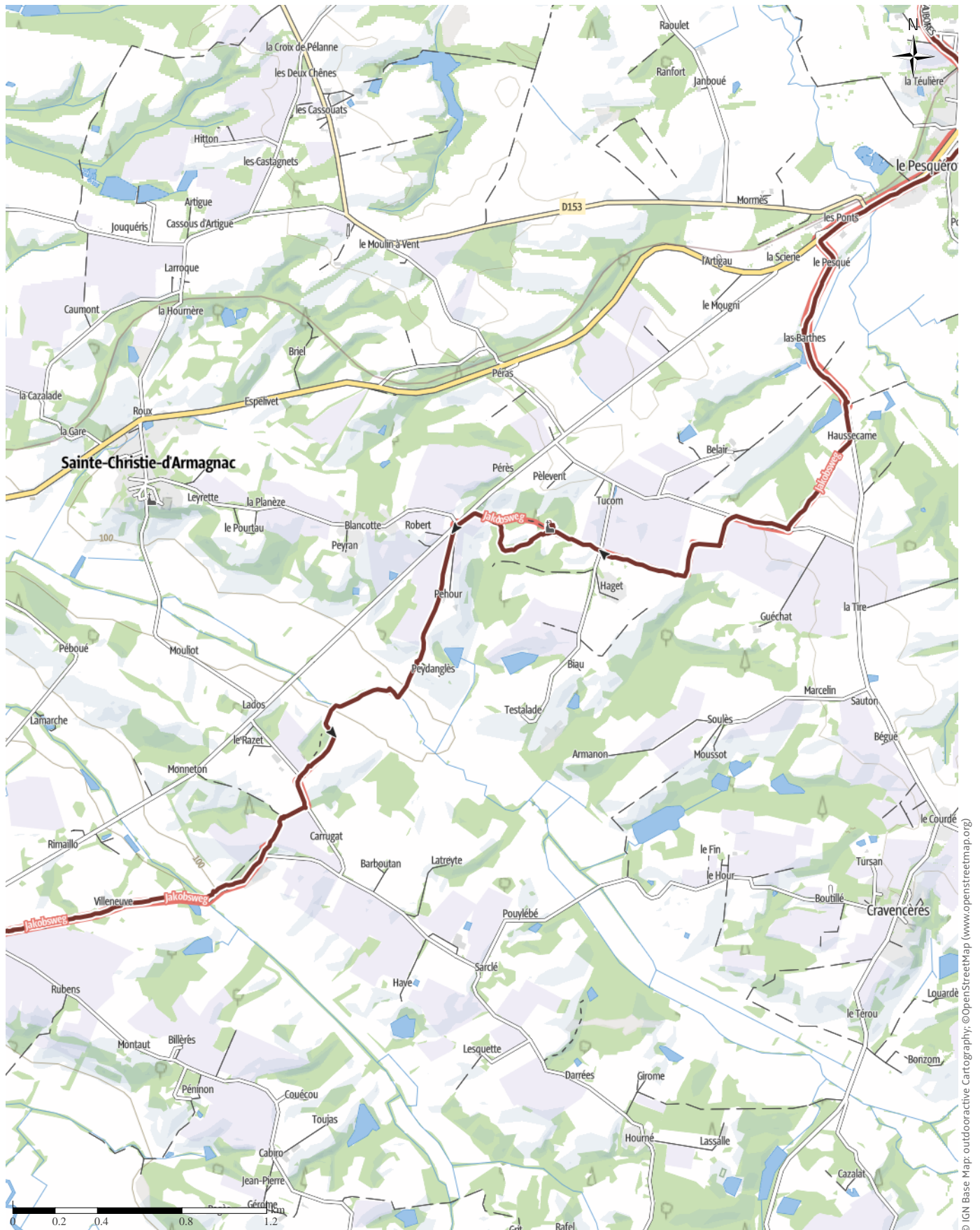
🕒 6:33 h

⬆️ 314 m

⬆️ 334 m

Difficulty

-



© IGN Base Map: outdooractive Cartography, ©OpenStreetMap (www.openstreetmap.org)

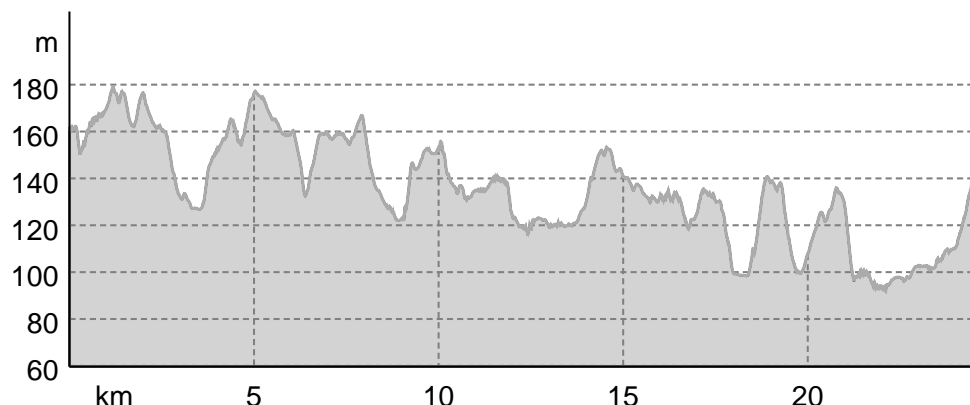
F50 Way of St. James (Camino) Eauze to Nogaro

↔ 24.6 km | ⌚ 6:33 h | 🏔 314 m | 📏 334 m | Difficulty -



F50 Way of St. James (Camino) Eauze to Nogaro

Elevation profile



route data

Pilgrim Walk

Distance ↔ 24.6 km

Duration ⌚ 6:33 h

Ascent ▲ 314 m

Descent ▼ 334 m

Difficulty

-

Stamina



Technique



Altitude



Best time of year

JAN | FEB | MAR

APR | MAY | JUN

JUL | AUG | SEP

OCT | NOV | DEC

Ratings

Authors

Experience



Landscape



Community

More route data



Angus Carrick

Update: December 13, 2022

Through Armagnac vineyards where animals wander and then past a bullring, vineyards and the Greenwich meridian!

We slept well in our double room, and had a good breakfast in the new hostel block by ourselves. (The other guests were in the main guesthouse.) The modern kitchen area had a wooden table etched with the Camino from Moissac. We were shown a shortcut out the back to our route, and had a pleasant walk through rolling vineyards, where the grapes for Armagnac are grown, and unusually horses were roaming free between the rows. It seems that no weedkiller was used in these vineyards. warmed nicely

by the sun. We met up with the British couple on the way, having a drink at a village with a bullring, and also the couple from Lyon. Continuing on in the sun through varied countryside, we came across an outdoor exhibition of photographs of pilgrims, and crossed the Greenwich meridian! Arriving in Nogaro, the church of St. Nicolas was an interesting mix of old and new, including an 11th century carving, and we obtained a stamp for our pilgrim pass. We stayed in an AirBnB room with a friendly retired couple, and had a pizza in the village for supper. Sue even heard a cuckoo!

Takeaway route for iPhone and Android



Scan QR code, save this route offline, share with friends and more...

Website

<https://out.ac/IFbAYG>

F50 Way of St. James (Camino) Eauze to Nogaro



Photo: Angus Carrick, Community


















F50 Way of St. James (Camino) Eauze to Nogaro

Legend









Topography

	Wood, forest
	Moor, swamp, marsh
	Heath
	Residential area with single building
	Industrial area with single building
	Cemetery
	Golf course
	Sportsfield, stadium
	Stadium
	Open-air pool
	Vineyard
	Petrograph
	Country border
	State border
	District border
	Contour line
	Special use area
	Nature reserve











Topographic signs

	Summit cross
	Elevation point
	Rock
	Cave
	Church
	Chapel
	Cemetery
	Palace/Castle
	Abbey
	Monument
	Ruin
	Mine
	Cairn
	Broadcasting tower
	Windwheel
	Water-/windmill
	Viewpoint

Road and track

	Motorway
	Highway
	Statal road
	Road
	Main agricultural road
	Agricultural road
	Trail
	Via Ferrata

Lifts and railway

	Ropeway lift
	Gondola lift
	Chairlift
	Ski-, draglift
	Aerial ropeways
	Railway
	Suburban train
	Subway
	Tram
	Railway station