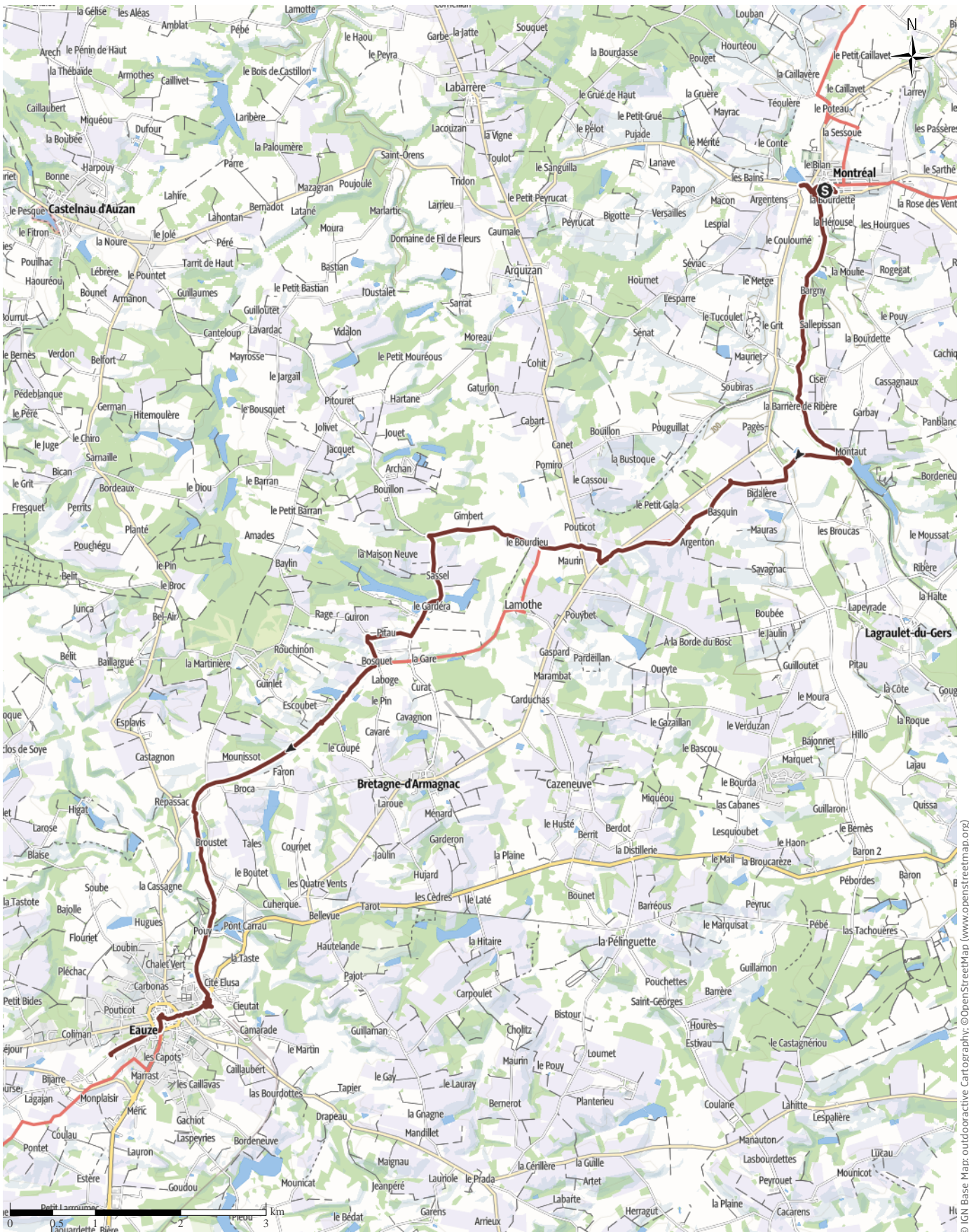


F49 Way of St. James (Camino) Montréal to Eauze

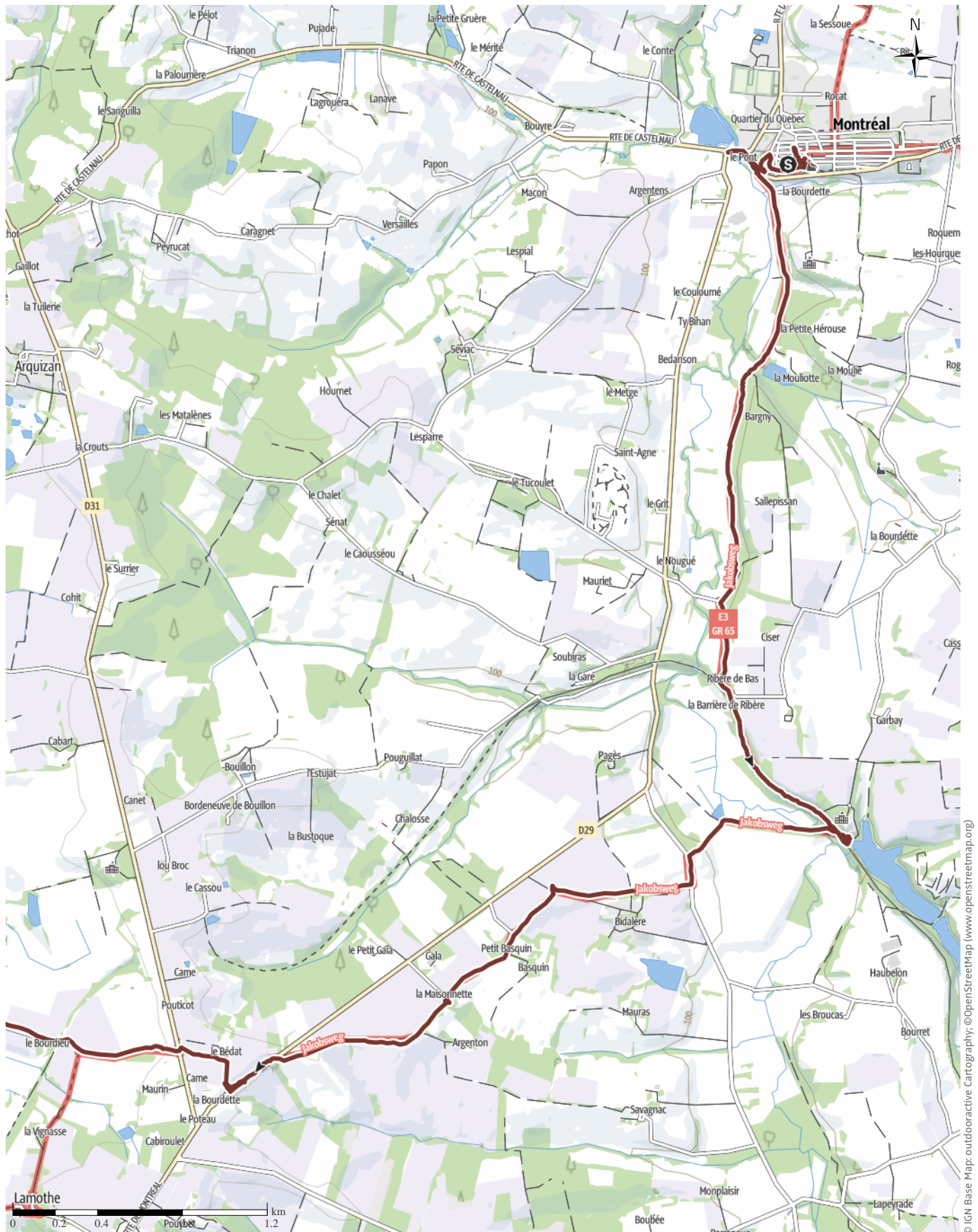
↔ 22.9 km | ⌚ 6:17 h | ▲ 195 m | ▼ 156 m | Difficulté -



© IGN Base Map: outdooractive Cartography, ©OpenStreetMap (www.openstreetmap.org)

F49 Way of St. James (Camino) Montréal to Eauze

↔ 22.9 km | ⌚ 6:17 h | ▲ 195 m | ▼ 156 m | Difficulty -



F49 Way of St. James (Camino) Montréal to Eauze

↔ 22.9 km

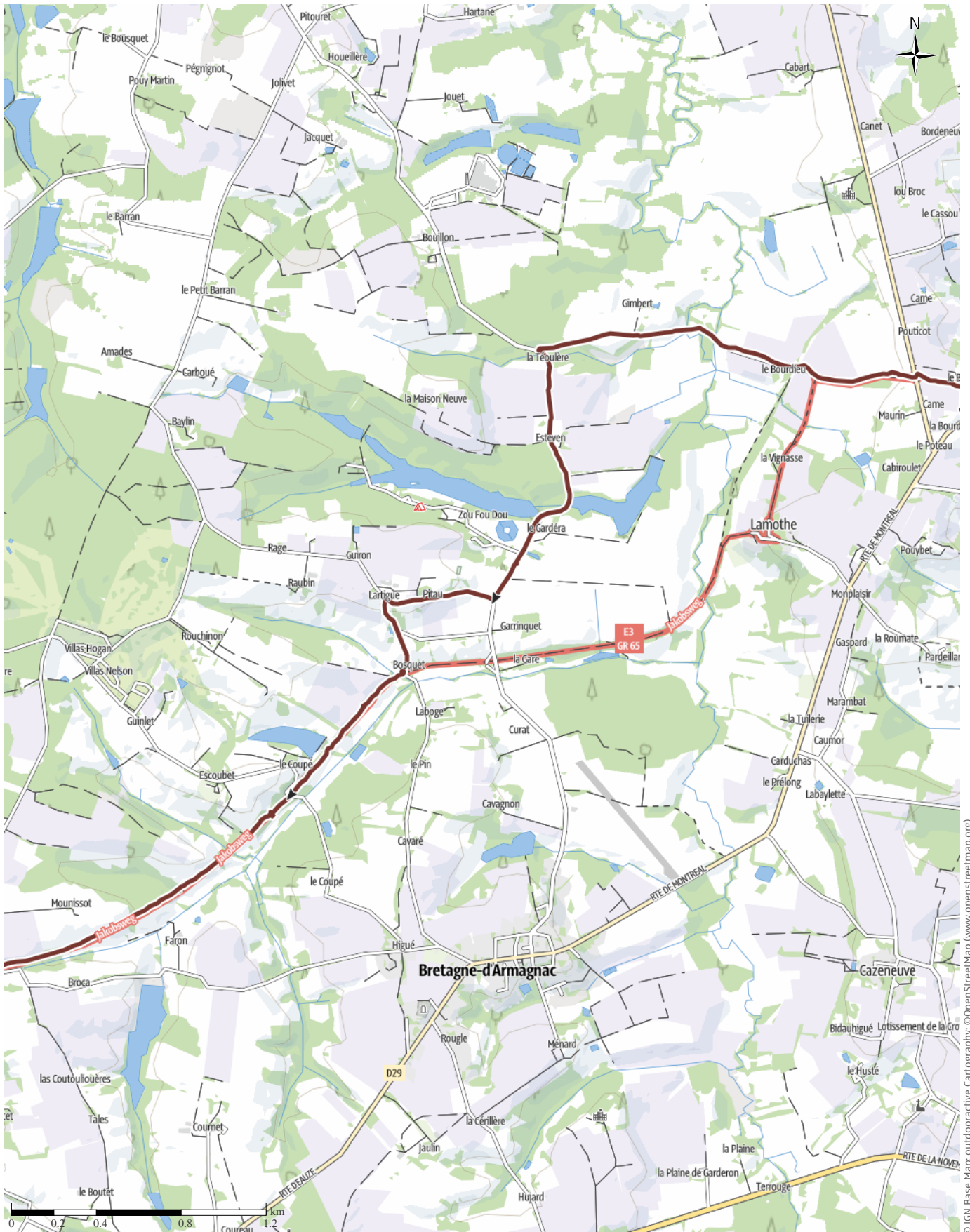
🕒 6:17 h

⬆️ 195 m

⬆️ 156 m

Difficulty

-



F49 Way of St. James (Camino) Montréal to Eauze

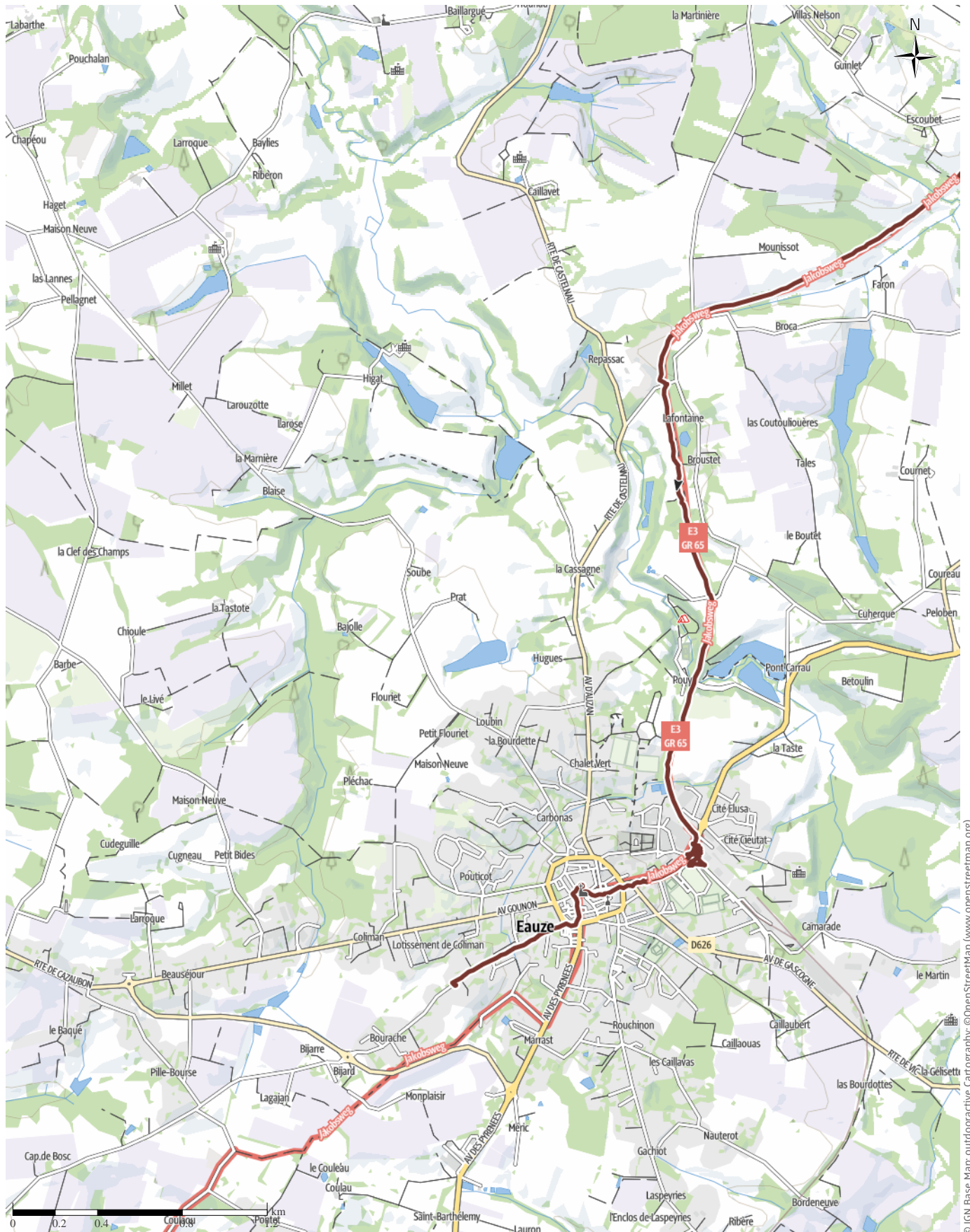
↔ 22.9 km

🕒 6:17 h

▲ 195 m

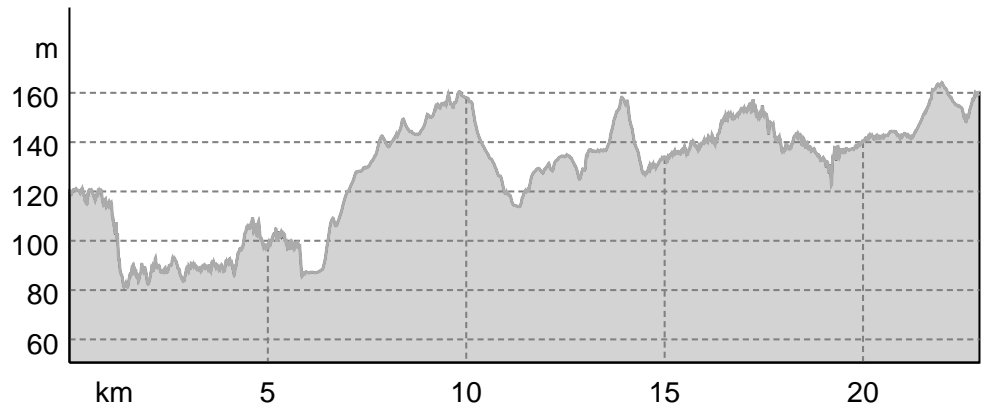
▼ 156 m

Difficulty -



F49 Way of St. James (Camino) Montréal to Eauze

Elevation profile



route data

Pilgrim Walk

Distance ↔ 22.9 km

Duration ⌚ 6:17 h

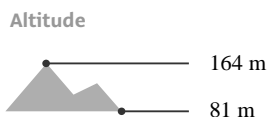
Ascent ▲ 195 m

Descent ▼ 156 m

Difficulty -

Stamina ●●●●●●

Technique ●●●●●●



Best time of year

JAN | FEB | MAR
 APR | MAY | JUN
 JUL | AUG | SEP
 OCT | NOV | DEC

Ratings

Authors

Experience ●●●●●●

Landscape ●●●●●●

Community

More route data



Angus Carrick

Update: December 12, 2022

Along a former railway line converted to a cycle path to being the sole occupants of a modern pilgrim hostel.

We woke up to Autumnal mists, and after a basic breakfast, we set off to look round the deserted village square and the church. We did, however, find an open shop to buy supplies for lunch. From there we, had several long stretches on an old railway line that was being converted to a long-distance cycle path, with deviations where the path was still under construction, or the bridges were still being renovated. At one diversion we asked a Dutch lady in a nearby house for directions, and she suggested ignoring the diversion,

and refilled our water bottles for us. We had to picnic on a grassy bank, and had some trouble getting round a bridge under repair, but otherwise it was much shorter than the detour. We also came across several signs, some friendly, some not! On reaching Eauze, which probably dates to the 3rd century (the Bishop of Eauze was cited at the Council of Arles in 314), we had a look around the cathedral, dating back to the 16th century, although Saint Luperic was worshipped in Eauze as far back as the 5th century, and Eauze was probably a Roman colony from the 1st century to the 2nd century. Our hostel was just outside the town, and we discovered that it had a brand new pilgrim hostel (the owner was still building the swimming pool) which we had to ourselves. Mealtime was in the main house, with gourmet hamburgers completed with a local Armangac.

Takeaway route for iPhone and Android

F49 Way of St. James (Camino) Montréal to Eauze



Scan QR code, save this route offline, share with friends and more...

Website

<https://out.ac/IFana0>

F49 Way of St. James (Camino) Montréal to Eauze



Photo: Angus Carrick, Community


















F49 Way of St. James (Camino) Montréal to Eauze

Legend









Topography

	Wood, forest
	Moor, swamp, marsh
	Heath
	Residential area with single building
	Industrial area with single building
	Cemetery
	Golf course
	Sportsfield, stadium
	Stadium
	Open-air pool
	Vineyard
	Petrograph
	Country border
	State border
	District border
	Contour line
	Special use area
	Nature reserve






Topographic signs

	Summit cross
	Elevation point
	Rock
	Cave
	Church
	Chapel
	Cemetery
	Palace/Castle
	Abbey
	Monument
	Ruin
	Mine
	Cairn
	Broadcasting tower
	Windwheel
	Water-/windmill
	Viewpoint

Road and track

	Motorway
	Highway
	Statal road
	Road
	Main agricultural road
	Agricultural road
	Trail
	Via Ferrata

Lifts and railway

	Ropeway lift
	Gondola lift
	Chairlift
	Ski-, draglift
	Aerial ropeways
	Railway
	Suburban train
	Subway
	Tram
	Railway station