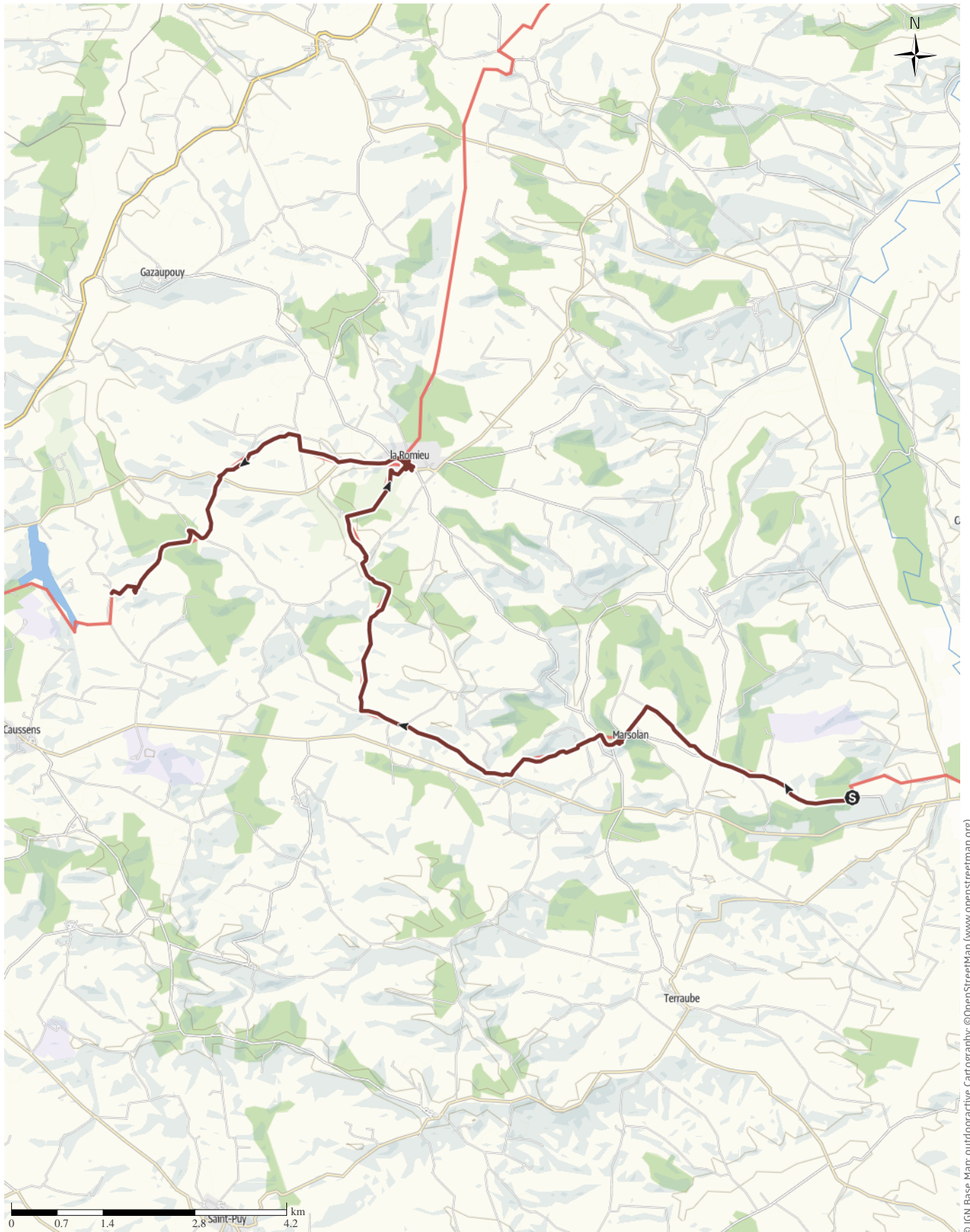


F47 Way of St. James (Camino) Lectoure to Condom

↔ 25.4 km | ⌚ 6:55 h | ▲ 395 m | ▼ 381 m | Difficulty -



© IGN Base Map: outdooractive Cartography, ©OpenStreetMap (www.openstreetmap.org)

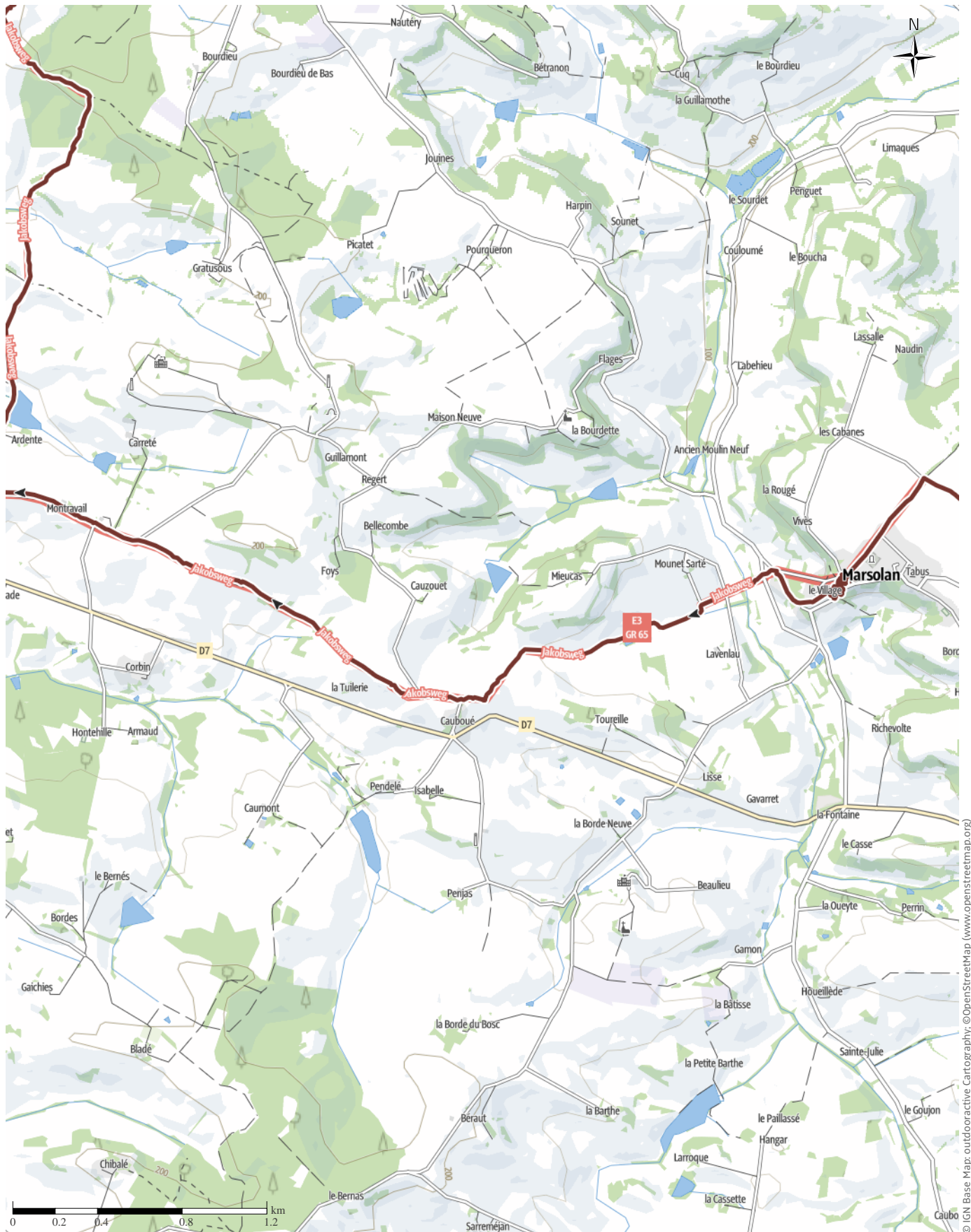
F47 Way of St. James (Camino) Lectoure to Condom

↔ 25.4 km | ⌚ 6:55 h | 🏔️ 395 m | 📉 381 m | Difficulty -



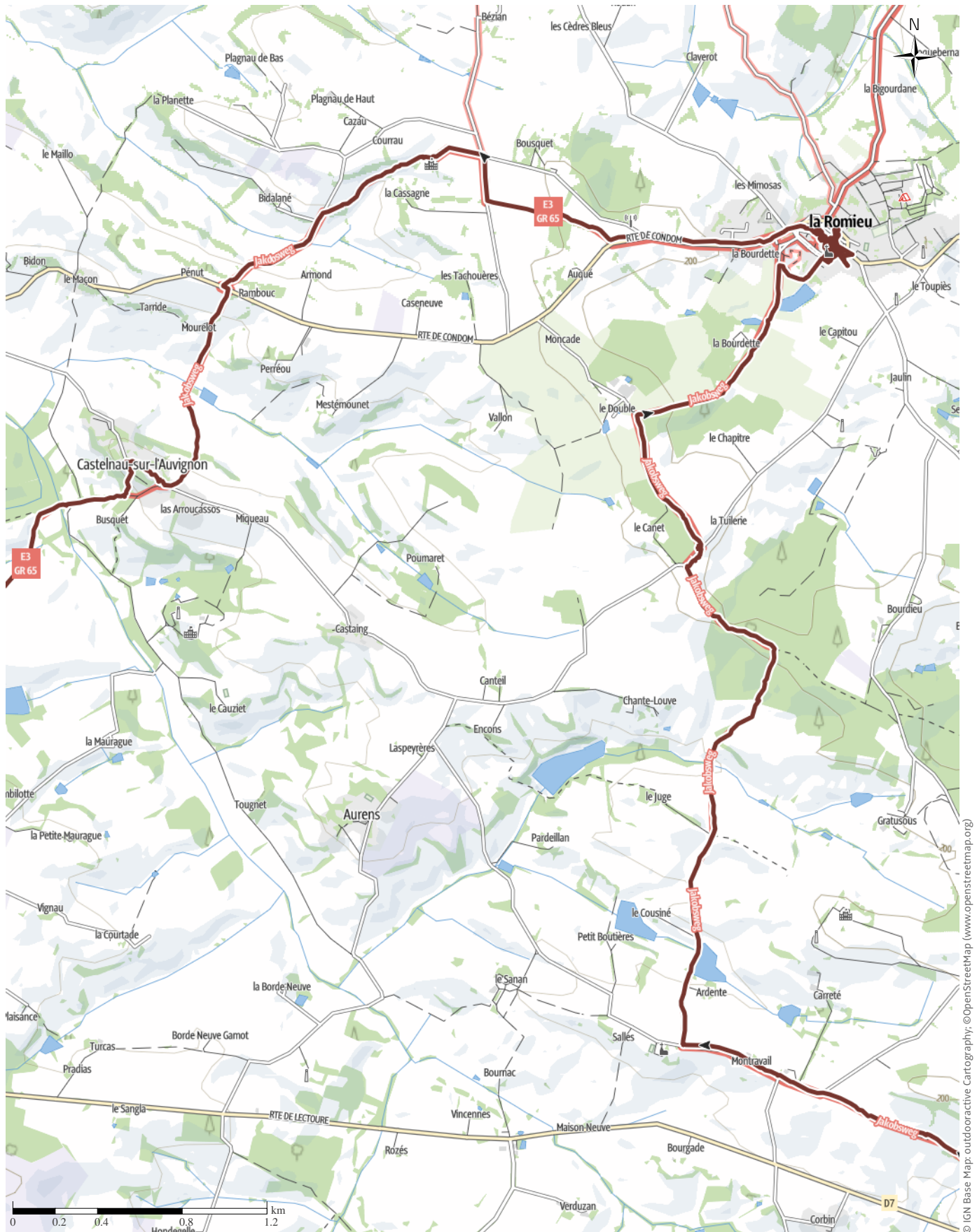
F47 Way of St. James (Camino) Lectoure to Condom

↔ 25.4 km | ⌚ 6:55 h | 🏔️ 395 m | 📏 381 m | Difficulty -



F47 Way of St. James (Camino) Lectoure to Condom

↔ 25.4 km | ⌚ 6:55 h | 🏔️ 395 m | 📉 381 m | Difficulty -



F47 Way of St. James (Camino) Lectoure to Condom

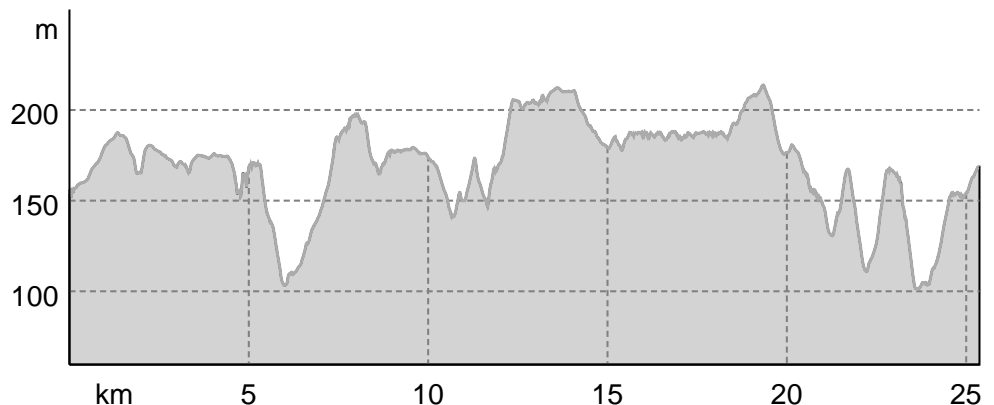
↔ 25.4 km | ⌚ 6:55 h | 🏔️ 395 m | 🏔️ 381 m | Difficulty -



© IGN Base Map: outdooractive Cartography, ©OpenStreetMap (www.openstreetmap.org)

F47 Way of St. James (Camino) Lectoure to Condom

Elevation profile



route data

Pilgrim Walk

Distance ↔ 25.4 km

Duration ⌚ 6:55 h

Ascent ▲ 395 m

Descent ▼ 381 m

Difficulty -

Stamina ●●●●●●

Technique ●●●●●●

Altitude

214 m

101 m

Best time of year

JAN | FEB | MAR

APR | MAY | JUN

JUL | AUG | SEP

OCT | NOV | DEC

Ratings

Authors

Experience ●●●●●●

Landscape ●●●●●●

Community

More route data



Angus Carrick

Update: December 09, 2022

We visited the magnificent 14th century Collégiale St. Pierre, with its cloister and a tower, where two friendly people gave us a lift to Condom.

We set off under cloudy skies into a bitterly cold wind towards Marsolan, and then on to the magnificent Collegiale Saint-Pierre in La Romieu. An unusual feature was that it was possible to see the outside of the vaulted roof, and we spent some time admiring the buildings and church. Romieu is also a joining point for the Voie de Rocamadour, and for its cats, who apparently saved the town in the middle ages. There, we were offered a lift to Condom, and so we walked to Castel sur l'Auvignon, a centre of the French Resistance in the second world war and on to Sainte-Germaine de Baradieu church.

More photos can be found on Sue&Angus's Website

Takeaway route for iPhone and Android



Scan QR code, save this route offline, share with friends and more...

Website

<https://out.ac/IFYMgH>

F47 Way of St. James (Camino) Lectoure to Condom



Collégiale St. Pierre,
Le Romieu, France

Photo: Angus Carrick, Community


















F47 Way of St. James (Camino) Lectoure to Condom

Legend









Topography

	Wood, forest
	Moor, swamp, marsh
	Heath
	Residential area with single building
	Industrial area with single building
	Cemetery
	Golf course
	Sportsfield, stadium
	Stadium
	Open-air pool
	Vineyard
	Petrograph
	Country border
	State border
	District border
	Contour line
	Special use area
	Nature reserve











Topographic signs

	Summit cross
	Elevation point
	Rock
	Cave
	Church
	Chapel
	Cemetery
	Palace/Castle
	Abbey
	Monument
	Ruin
	Mine
	Cairn
	Broadcasting tower
	Windwheel
	Water-/windmill
	Viewpoint

Road and track

	Motorway
	Highway
	Statal road
	Road
	Main agricultural road
	Agricultural road
	Trail
	Via Ferrata

Lifts and railway

	Ropeway lift
	Gondola lift
	Chairlift
	Ski-, draglift
	Aerial ropeways
	Railway
	Suburban train
	Subway
	Tram
	Railway station