

F44 Way of St. James (Camino) Moissac-Auvillar

↔ 23.7 km | ⌚ 6:11 h | ▲ 65 m | ▼ 30 m | Difficulty -



© IGN Base Map: outdooractive Cartography, ©OpenStreetMap (www.openstreetmap.org)

F44 Way of St. James (Camino) Moissac-Auvillar

↔ 23.7 km

🕒 6:11 h

⬆️ 65 m

⬆️ 30 m

Difficulty

-



© IGN Base Map: outdooractive Cartography, ©OpenStreetMap (www.openstreetmap.org)

F44 Way of St. James (Camino) Moissac-Auvillar

↔ 23.7 km | ⌚ 6:11 h | ▲ 65 m | ▼ 30 m | Difficulty -



© IGN Base Map: outdooractive Cartography, ©OpenStreetMap (www.openstreetmap.org)

F44 Way of St. James (Camino) Moissac-Auvillar

↔ 23.7 km

🕒 6:11 h

⬆️ 65 m

⬆️ 30 m

Difficulty

-



F44 Way of St. James (Camino) Moissac-Auvillar

↔ 23.7 km

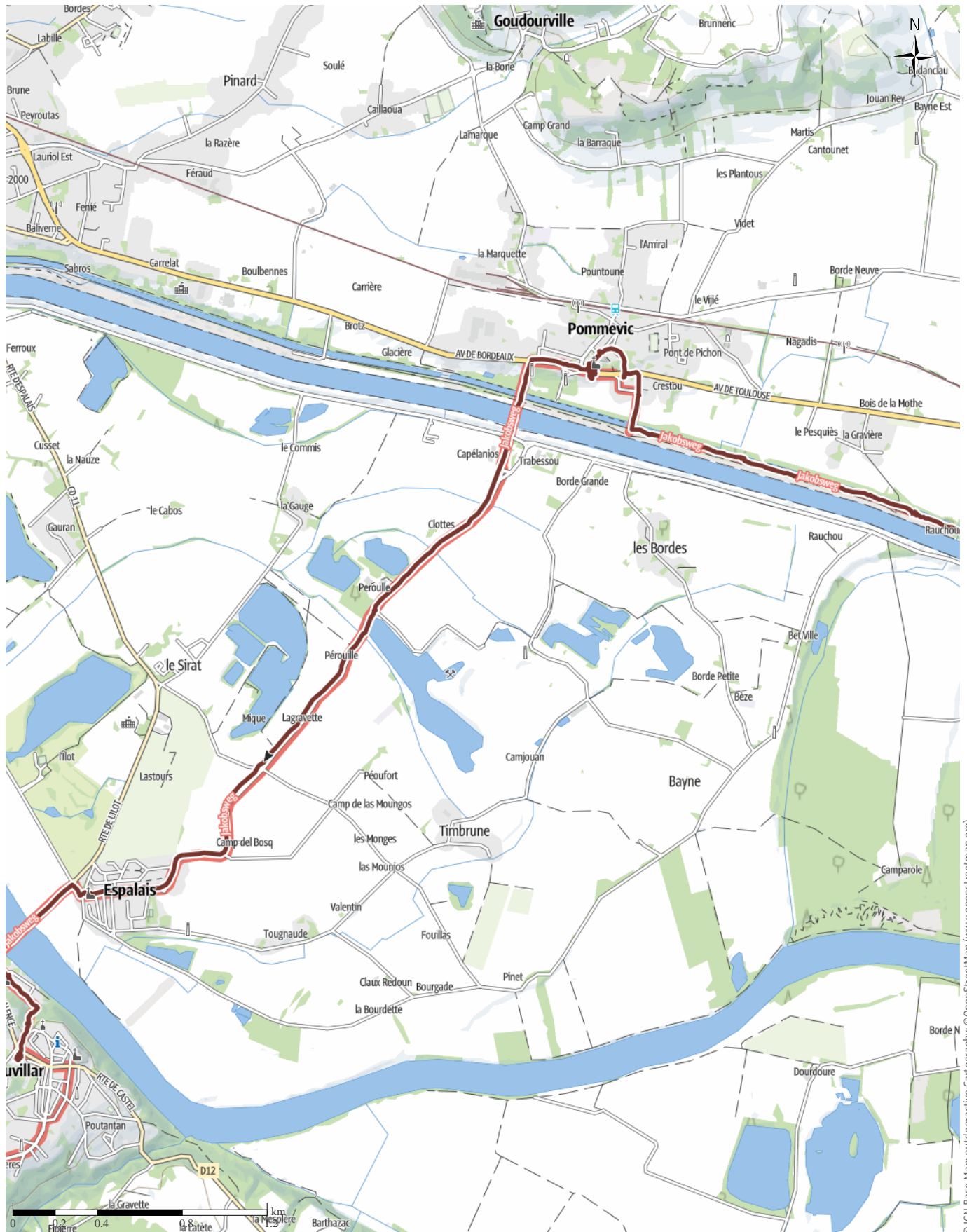
⌚ 6:11 h

▲ 65 m

▼ 30 m

Difficulty

-



© IGN Base Map: outdooractive Cartography, ©OpenStreetMap (www.openstreetmap.org)

F44 Way of St. James (Camino) Moissac-Auvillar

↔ 23.7 km

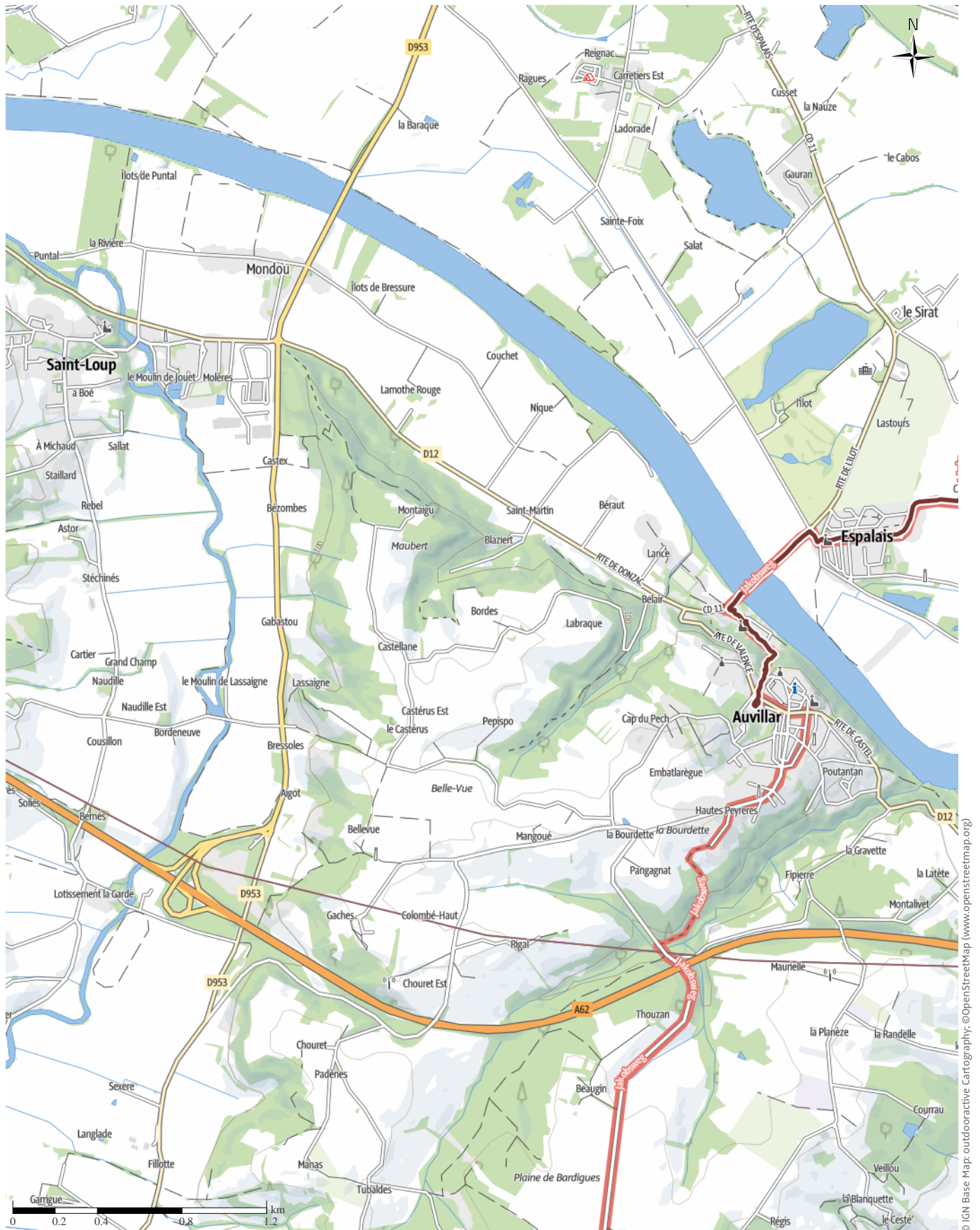
🕒 6:11 h

⬆️ 65 m

⬆️ 30 m

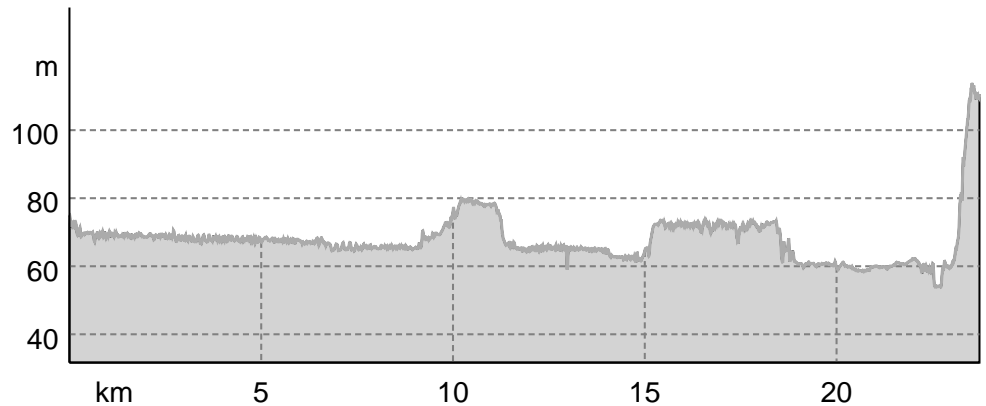
Difficulty

-



F44 Way of St. James (Camino) Moissac-Auvillar

Elevation profile



route data

Pilgrim Walk

Distance ↔ 23.7 km

Duration ⌚ 6:11 h

Ascent ▲ 65 m

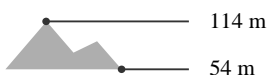
Descent ▼ 30 m

Difficulty -

Stamina ●●●●●

Technique ●●●●●

Altitude



Best time of year

JAN | FEB | MAR
APR | MAY | JUN
JUL | AUG | SEP
OCT | NOV | DEC

Ratings

Authors

Experience ●●●●●

Landscape ●●●●●

Community

More route data



Angus Carrick

Update: December 07, 2022

We returned to Moissac in Spring 2022, setting off in the pouring rain along the canal we had been at the previous Autumn.

We returned to Moissac at the end of March 2022, staying at the Pilgrim hostel we had investigated near the railway station, which turned out to be more spacious than it had seemed from the outside and to have a giant dog and friendly hosts. There were three French and two Swiss pilgrims there, and Floc de Gascogne (Armagnac aperitif) so the evening conversation was very fast and confused! The walk along the canal the next morning turned out to be interesting, with houseboats, canal transport facilities and old towns/churches bearing witness to the previous canal commerce. We stopped in Pommevic for lunch at a bar that promised pilgrim meals, and even

though they didn't - it was out of season - the lady put together a very tasty lunch for us. From there we left the canal and cut across the flat river flood plain to Auvillar on its rocky hill. We enjoyed a hot chocolate at a friendly sports bar, after being refused at the tourist café. We stayed in a room in a private house, where our hostess proudly showed us her extensive gardens, backing onto a former monastery that now served as police station. The garden had probably been the former kitchen gardens for the monastery.

More photos on Angus&Sue's website

--

Map of route

(c) 2022 Angus Carrick

[france044]

Last updated: 2022-05-05

Takeaway route for iPhone and Android

F44 Way of St. James (Camino) Moissac-Auvillar



Scan QR code, save this route
offline, share with friends and
more...

Website

<https://out.ac/IFXWwi>

F44 Way of St. James (Camino) Moissac-Auvillar



Photo: Angus Carrick, Community


















F44 Way of St. James (Camino) Moissac-Auvillar

Legend









Topography

| | |
|---|---------------------------------------|
|  | Wood, forest |
|  | Moor, swamp, marsh |
|  | Heath |
|  | Residential area with single building |
|  | Industrial area with single building |
|  | Cemetery |
|  | Golf course |
|  | Sportsfield, stadium |
|  | Stadium |
|  | Open-air pool |
|  | Vineyard |
|  | Petrograph |
|  | Country border |
|  | State border |
|  | District border |
|  | Contour line |
|  | Special use area |
|  | Nature reserve |











Topographic signs

| | |
|---|--------------------|
|  | Summit cross |
|  | Elevation point |
|  | Rock |
|  | Cave |
|  | Church |
|  | Chapel |
|  | Cemetery |
|  | Palace/Castle |
|  | Abbey |
|  | Monument |
|  | Ruin |
|  | Mine |
|  | Cairn |
|  | Broadcasting tower |
|  | Windwheel |
|  | Water-/windmill |
|  | Viewpoint |

Road and track

| | |
|---|------------------------|
|  | Motorway |
|  | Highway |
|  | Statat road |
|  | Road |
|  | Main agricultural road |
|  | Agricultural road |
|  | Trail |
|  | Via Ferrata |

Lifts and railway

| | |
|---|-----------------|
|  | Ropeway lift |
|  | Gondola lift |
|  | Chairlift |
|  | Ski-, draglift |
|  | Aerial ropeways |
|  | Railway |
|  | Suburban train |
|  | Subway |
|  | Tram |
|  | Railway station |