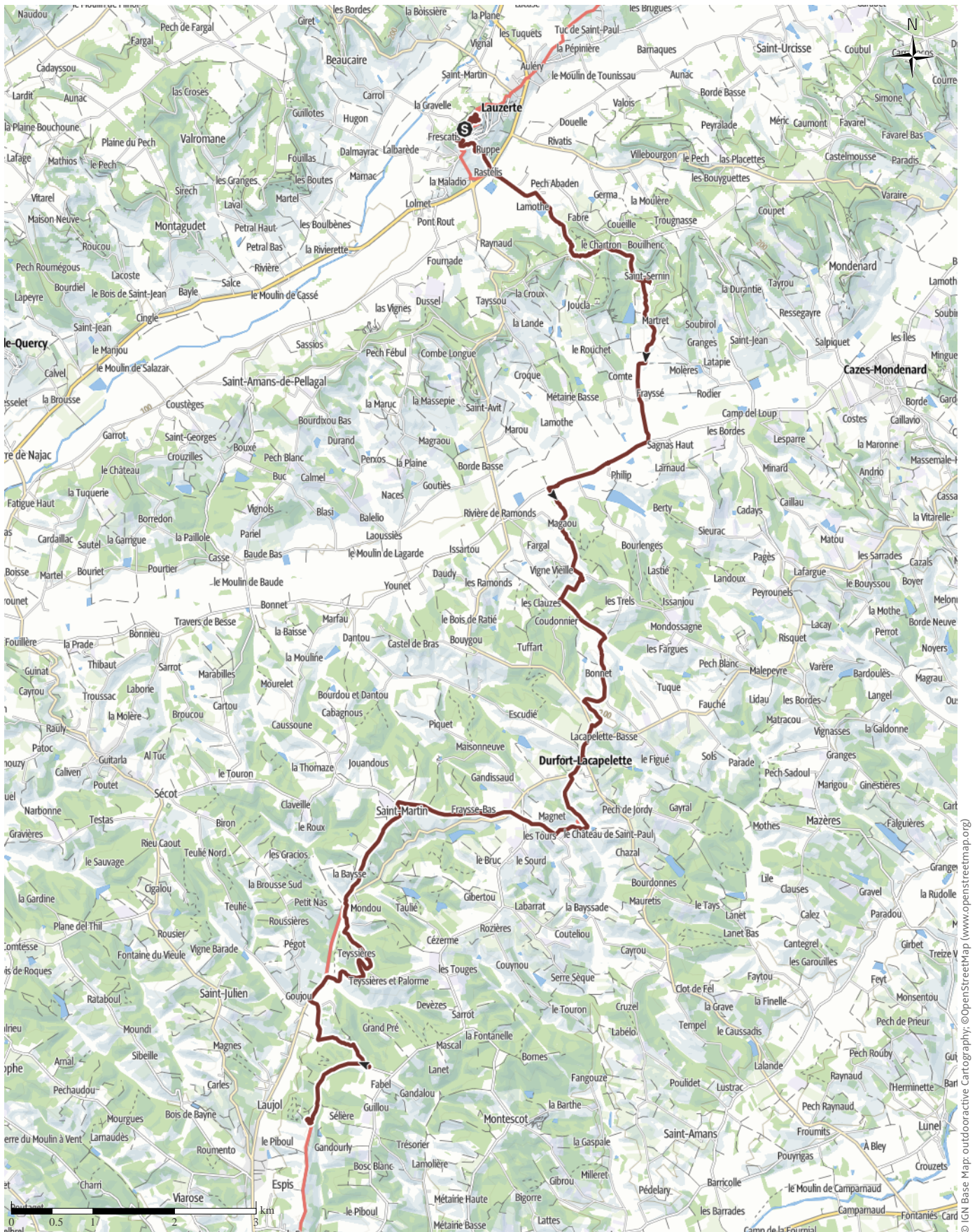


# F42 Way of St. James (Camino) Lauzerte-Espis

← 25.7 km    ⌚ 7:20 h    ▲ 484 m    ▼ 542 m    Difficulty -



# F42 Way of St. James (Camino) Lauzerte-Espis

↔ 25.7 km

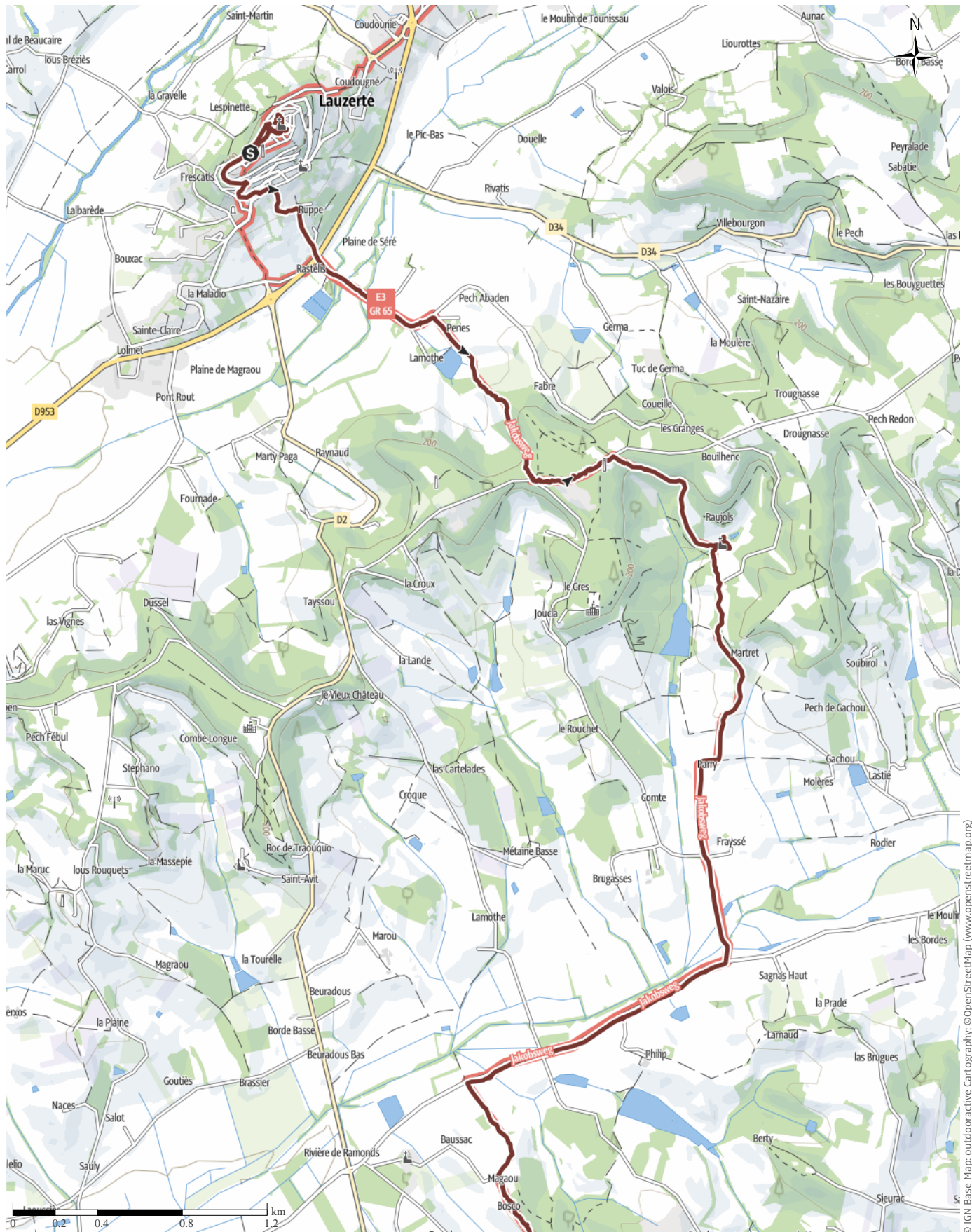
🕒 7:20 h

▲ 484 m

▼ 542 m

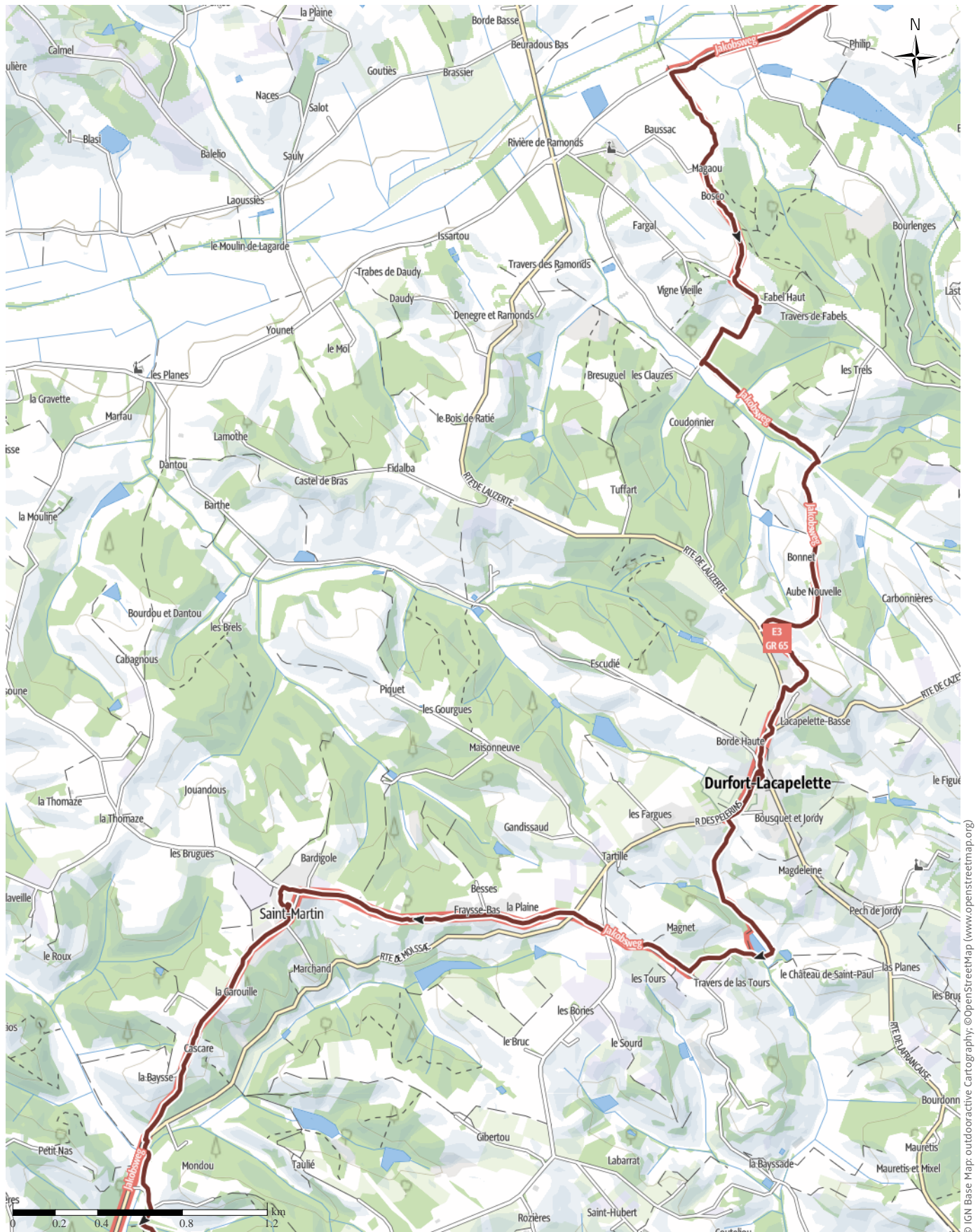
Difficulty

-



# F42 Way of St. James (Camino) Lauzerte-Espis

↔ 25.7 km | ⌚ 7:20 h | 🏔️ 484 m | 📉 542 m | Difficulty -



# F42 Way of St. James (Camino) Lauzerte-Espis

↔ 25.7 km

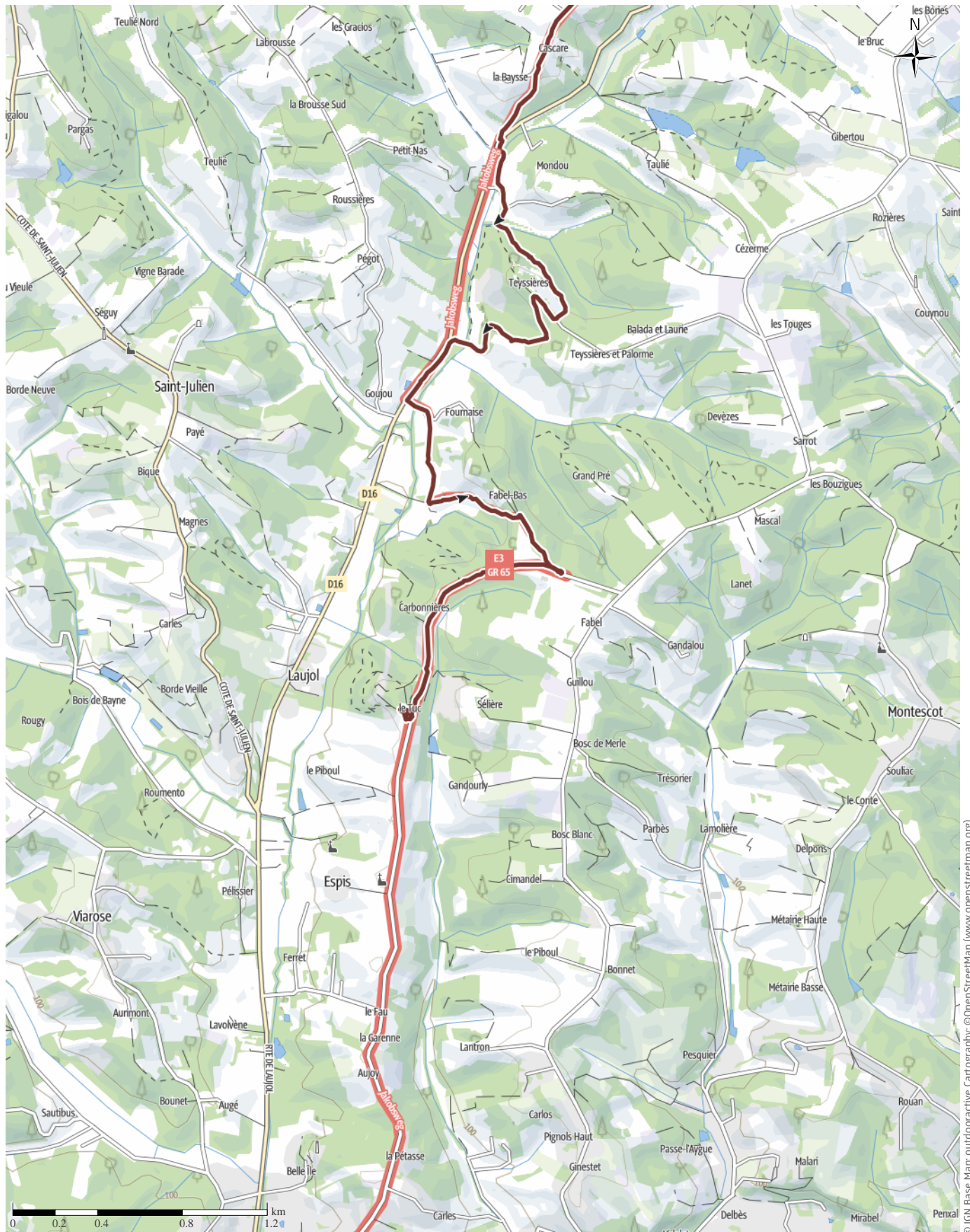
🕒 7:20 h

▲ 484 m

▼ 542 m

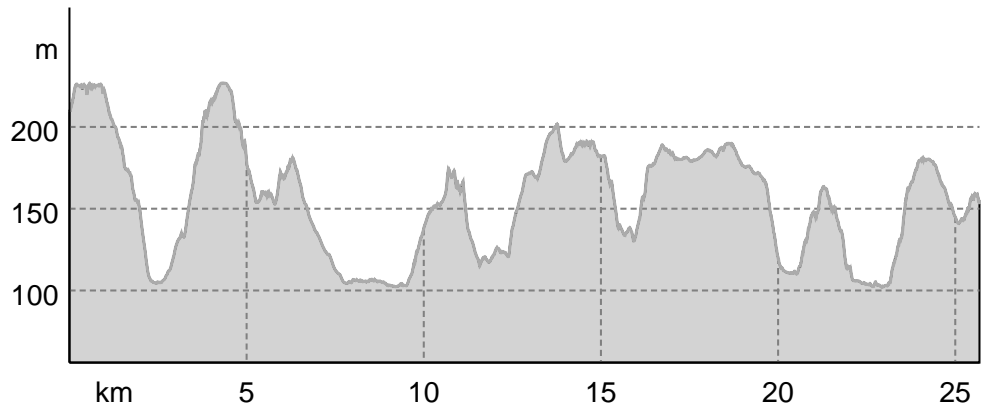
Difficulty

-



# F42 Way of St. James (Camino) Lauzerte-Espis

## Elevation profile



### route data

#### Pilgrim Walk

Distance ↔ 25.7 km

Duration ⌚ 7:20 h

Ascent ▲ 484 m

Descent ▼ 542 m

Difficulty -

Stamina ●●●●●●

Technique ●●●●●●

Altitude

227 m

102 m

### Best time of year

JAN | FEB | MAR  
 APR | MAY | JUN  
 JUL | AUG | SEP  
 OCT | NOV | DEC

### Ratings

#### Authors

Experience ●●●●●●

Landscape ●●●●●●

#### Community

### More route data



Angus Carrick

Update: December 07, 2022

### Takeaway route for iPhone and Android



Scan QR code, save this route offline, share with friends and more...

Website

<https://out.ac/IFXMXK>

We decided that we wouldn't make it to Moissac in one go, so we stayed at a pleasant Gite (and horse ranch) just before the town

We had breakfast with the group we had seen the previous night, had a look around the town and church, and bought ourselves Pain-aux-Chocolate. There was quite a lot of road, as well as long detours to avoid road, both of which were annoying! We met up with one of our regular companions, as well as an Australian who claimed to walk 40-50km a day at a "multi-services" where we ate a plate of chips. We stopped for the night at a quiet Gite and horse-riding school (with a friendly dog) 5km short of Moissac, where we were only 4 guests.

More photos on Angus & Sue's website

## F42 Way of St. James (Camino) Lauzerte-Espis



Photo: Angus Carrick, Community


















# F42 Way of St. James (Camino) Lauzerte-Espis

## Legend









### Topography

	Wood, forest
	Moor, swamp, marsh
	Heath
	Residential area with single building
	Industrial area with single building
	Cemetery
	Golf course
	Sportsfield, stadium
	Stadium
	Open-air pool
	Vineyard
	Petrograph
	Country border
	State border
	District border
	Contour line
	Special use area
	Nature reserve











### Topographic signs

	Summit cross
	Elevation point
	Rock
	Cave
	Church
	Chapel
	Cemetery
	Palace/Castle
	Abbey
	Monument
	Ruin
	Mine
	Cairn
	Broadcasting tower
	Windwheel
	Water-/windmill
	Viewpoint

### Road and track

	Motorway
	Highway
	Statal road
	Road
	Main agricultural road
	Agricultural road
	Trail
	Via Ferrata

### Lifts and railway

	Ropeway lift
	Gondola lift
	Chairlift
	Ski-, draglift
	Aerial ropeways
	Railway
	Suburban train
	Subway
	Tram
	Railway station