

↔ 26.8 km ⌚ 7:21 h 📶 390 m 📶 318 m **Difficulty**



Pilgrim Walk F40 Way of St. James (Camino) Cahors ...

↔ 26.8 km

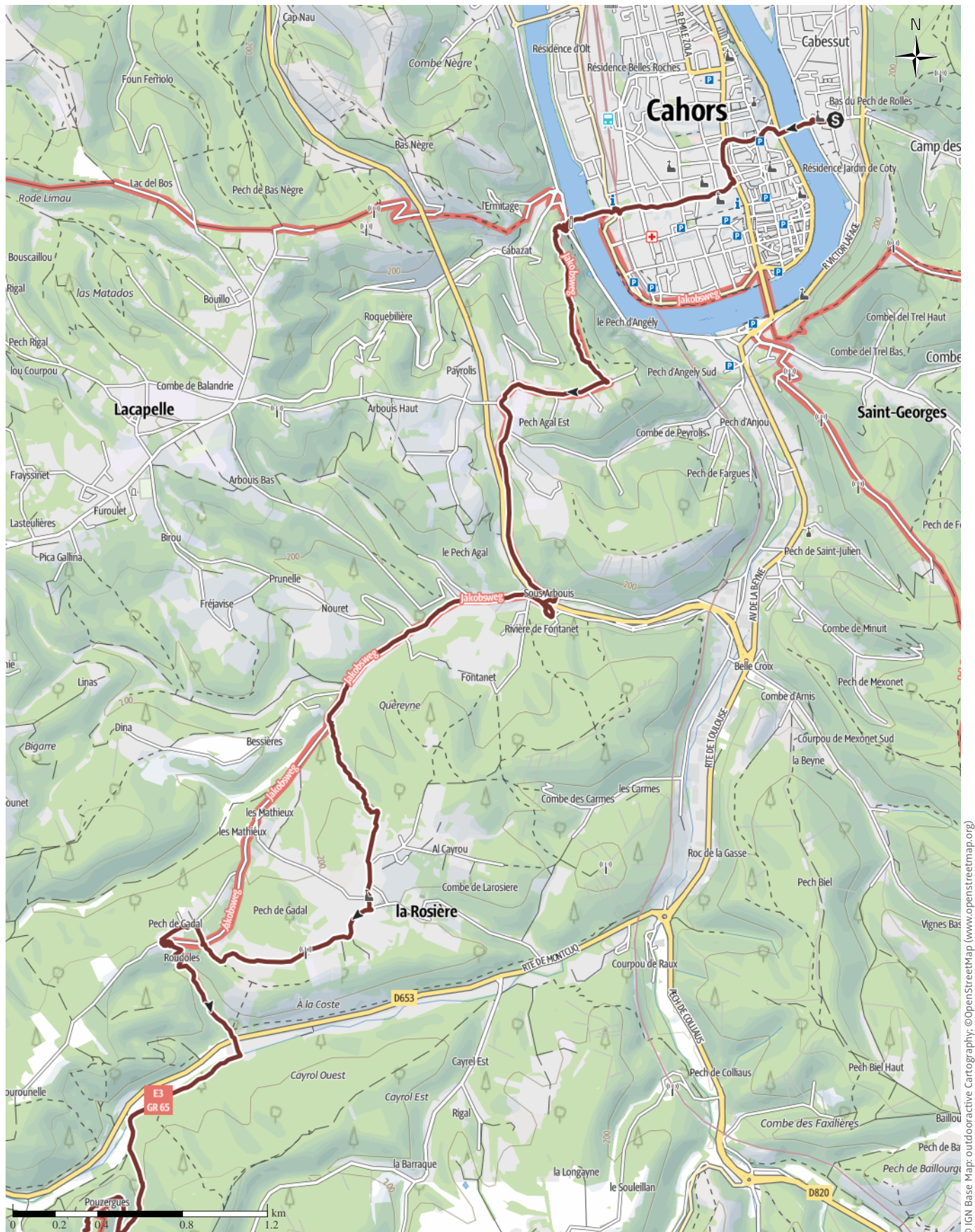
🕒 7:21 h

⬆️ 390 m

⬆️ 318 m

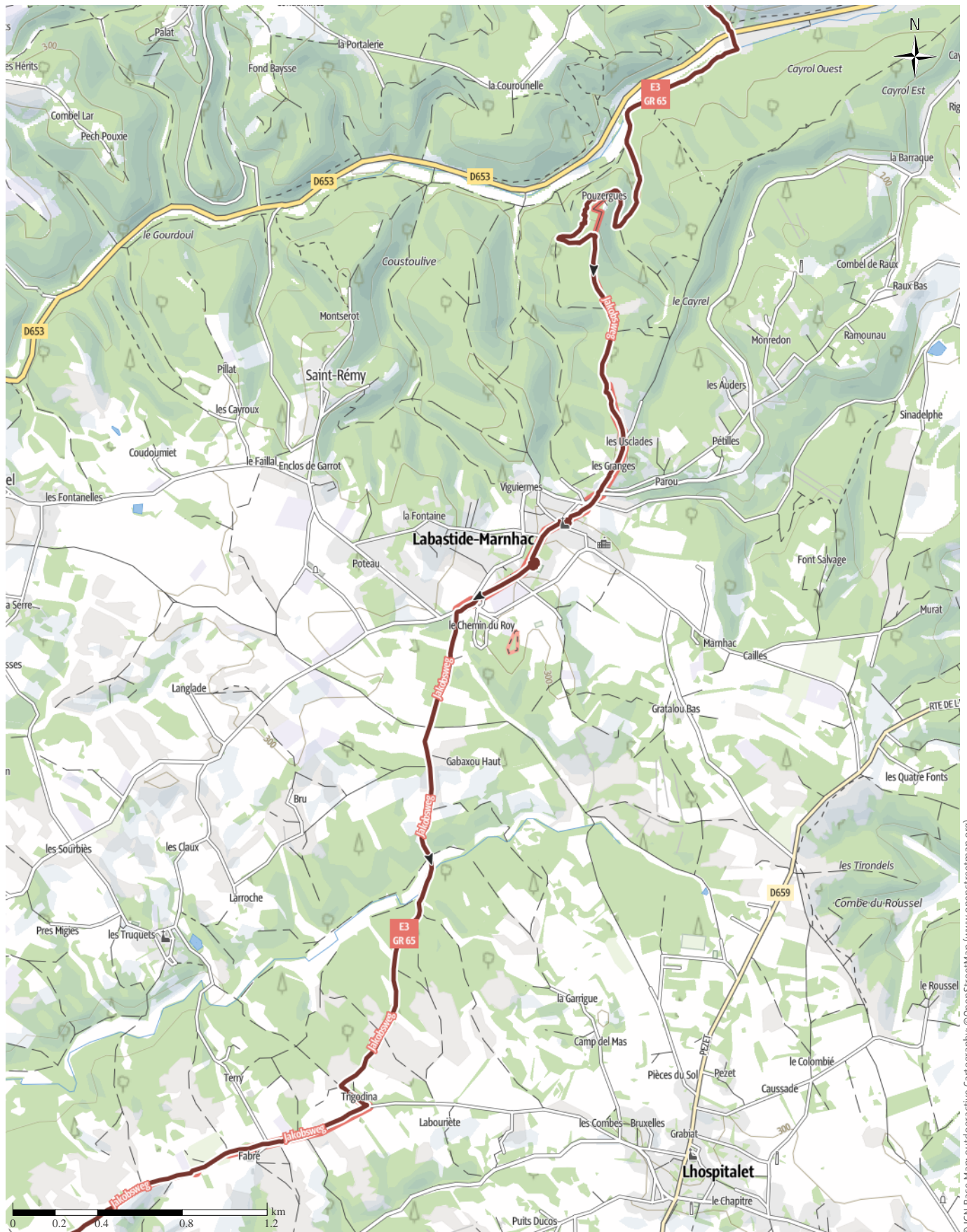
Difficulty

-



Pilgrim Walk F40 Way of St. James (Camino) Cahors ...

↔ 26.8 km | ⌚ 7:21 h | 🏔️ 390 m | 📏 318 m | Difficulty -



© IGN Base Map: outdooractive Cartography, ©OpenStreetMap (www.openstreetmap.org)

Pilgrim Walk F40 Way of St. James (Camino) Cahors ...

↔ 26.8 km

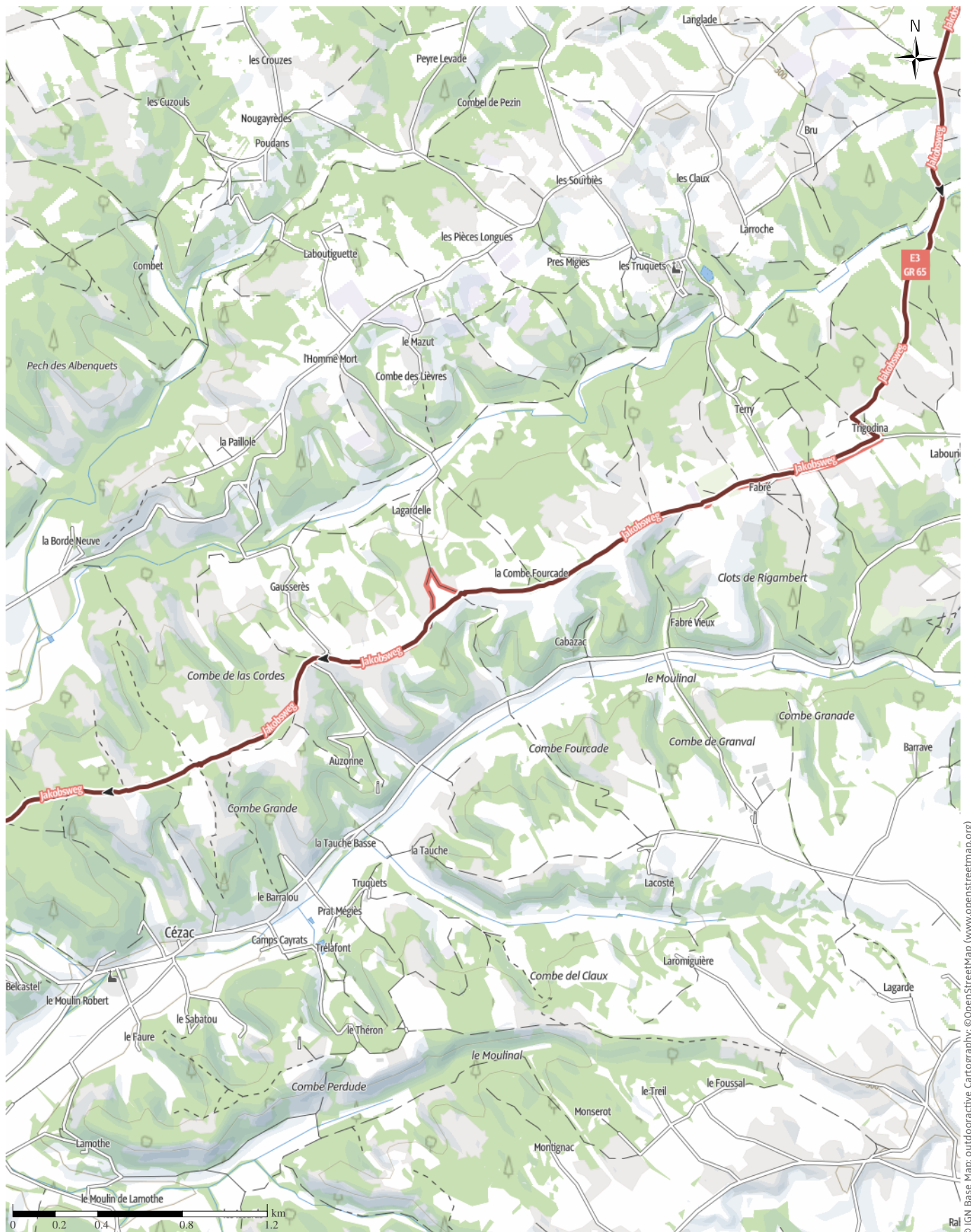
🕒 7:21 h

⬆️ 390 m

⬆️ 318 m

Difficulty

-



Pilgrim Walk F40 Way of St. James (Camino) Cahors ...

↔ 26.8 km

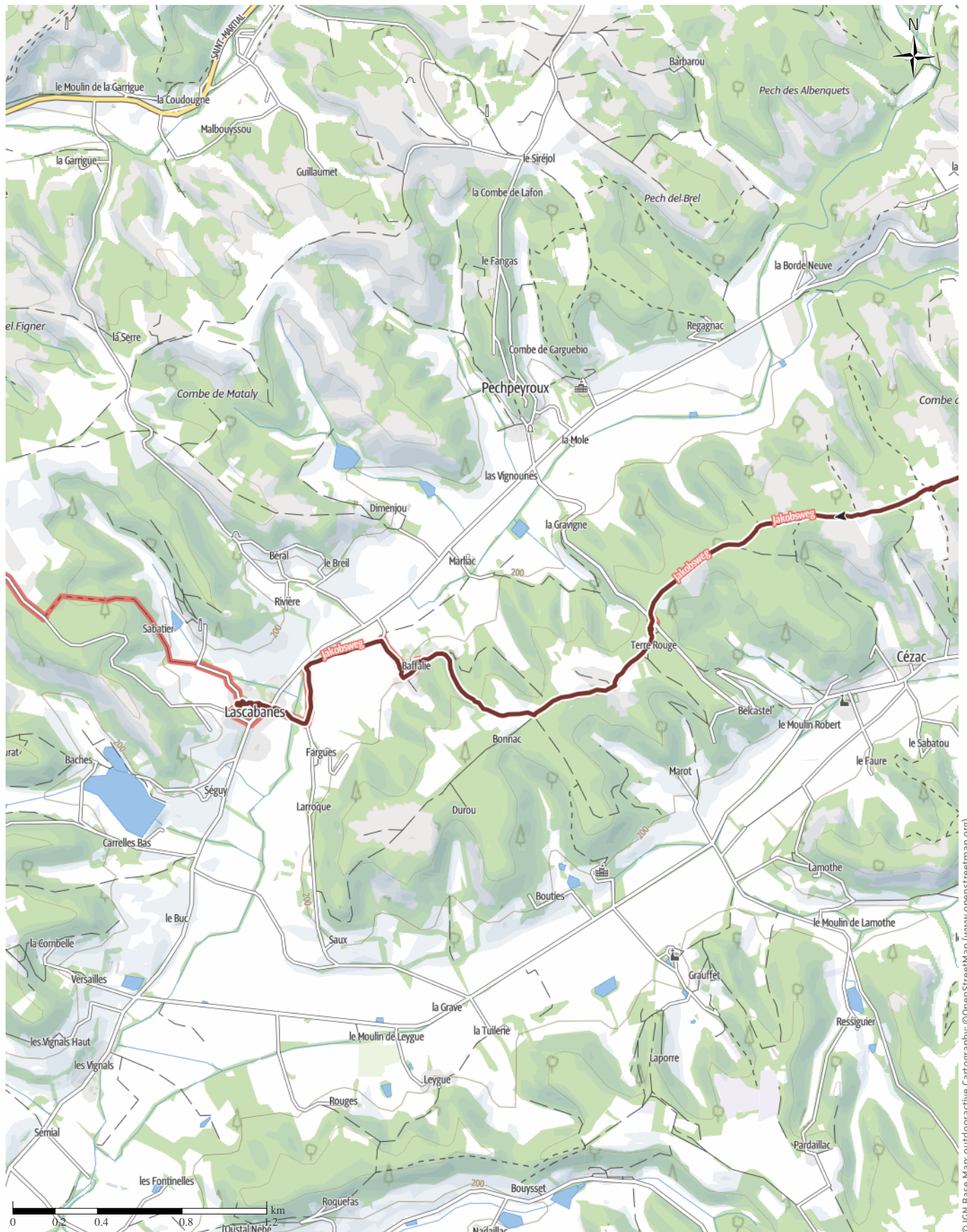
🕒 7:21 h

⬆️ 390 m

⬆️ 318 m

Difficulty

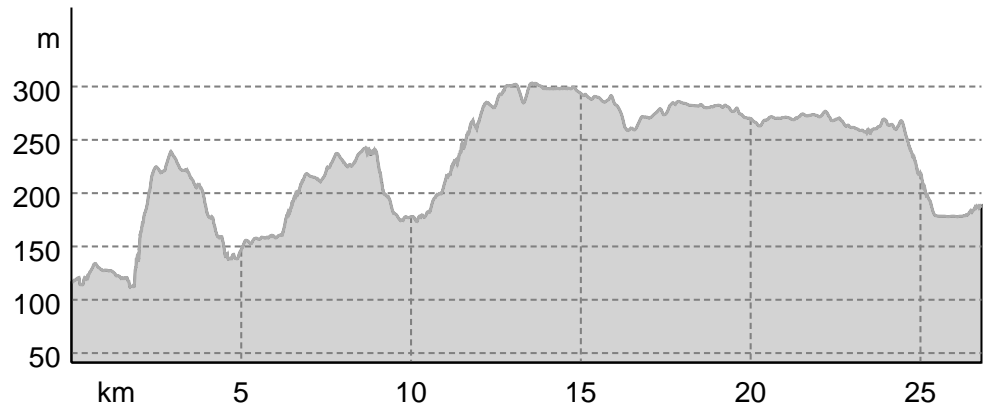
-



© IGN Base Map: outdooractive Cartography, ©OpenStreetMap (www.openstreetmap.org)

Pilgrim Walk F40 Way of St. James (Camino) Cahors ...

Elevation profile



route data

Pilgrim Walk

Distance ↔ 26.8 km

Duration ⌚ 7:21 h

Ascent ▲ 390 m

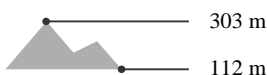
Descent ▼ 318 m

Difficulty -

Stamina ●●●●●●

Technique ●●●●●●

Altitude



Best time of year

JAN | FEB | MAR
APR | MAY | JUN
JUL | AUG | SEP
OCT | NOV | DEC

Ratings

Authors

Experience ●●●●●●

Landscape ●●●●●●

Community

More route data



Angus Carrick

Update: July 04, 2022

Climbing out of Cahors in the fog, through pleasant countryside and old villages, to discover a vlogger we had followed on YouTube.

We set off in the fog across the famous 14th century Valentré Bridge and climbed up the steep hillside on the direct route, rather than taking the less steep detour. Once the fog had cleared, we had varied countryside, to walk through, with some old stone villages, in one of which we found an open cafe to have a rest and a drink. By chance, we bumped into Yahn, a Belgian video blogger that Sue had been following, in Lascabanes town square, where he had returned there to settle to live - his videos had provided a unique view of what to expect on the way, and had been much appreciated! The hostel itself was very pleasant, and we met up with some pilgrims who had been at mass in Cahors the day

before, and who joined us at mass in the church next door to the hostel. The evening meal was at a long table in the old, low roofed cellar.

More photos on Angus & Sue's website

Takeaway route for iPhone and Android



Scan QR code, save this route offline, share with friends and more...

Website

<https://out.ac/IAWb3K>

Pilgrim Walk F40 Way of St. James (Camino) Cahors ...



Jakobsweg - Cahors to Lascabanes
Photo: Angus Carrick, Community


















Pilgrim Walk F40 Way of St. James (Camino) Cahors ...

Legend









Topography

	Wood, forest
	Moor, swamp, marsh
	Heath
	Residential area with single building
	Industrial area with single building
	Cemetery
	Golf course
	Sportsfield, stadium
	Stadium
	Open-air pool
	Vineyard
	Petrograph
	Country border
	State border
	District border
	Contour line
	Special use area
	Nature reserve











Topographic signs

	Summit cross
	Elevation point
	Rock
	Cave
	Church
	Chapel
	Cemetery
	Palace/Castle
	Abbey
	Monument
	Ruin
	Mine
	Cairn
	Broadcasting tower
	Windwheel
	Water-/windmill
	Viewpoint

Road and track

	Motorway
	Highway
	Statat road
	Road
	Main agricultural road
	Agricultural road
	Trail
	Via Ferrata

Lifts and railway

	Ropeway lift
	Gondola lift
	Chairlift
	Ski-, draglift
	Aerial ropeways
	Railway
	Suburban train
	Subway
	Tram
	Railway station