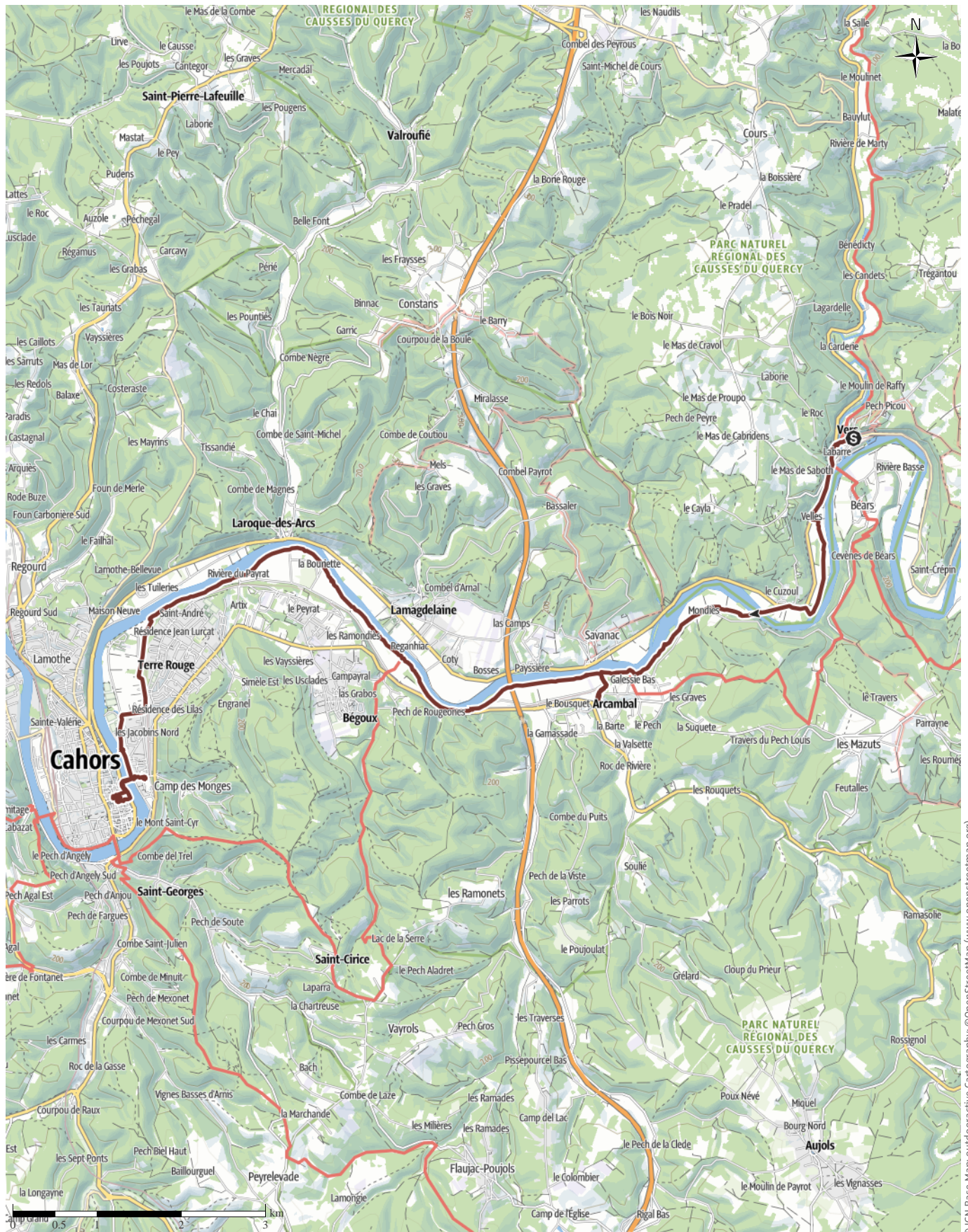


F39 Way of St. James (Camino) Vers-Cahors

↔ 18.6 km | ⌚ 5:18 h | ▲ 10 m | ▼ 26 m | Difficulty -



© IGN Base Map: outdooractive Cartography, © OpenStreetMap (www.openstreetmap.org)

F39 Way of St. James (Camino) Vers-Cahors

↔ 18.6 km

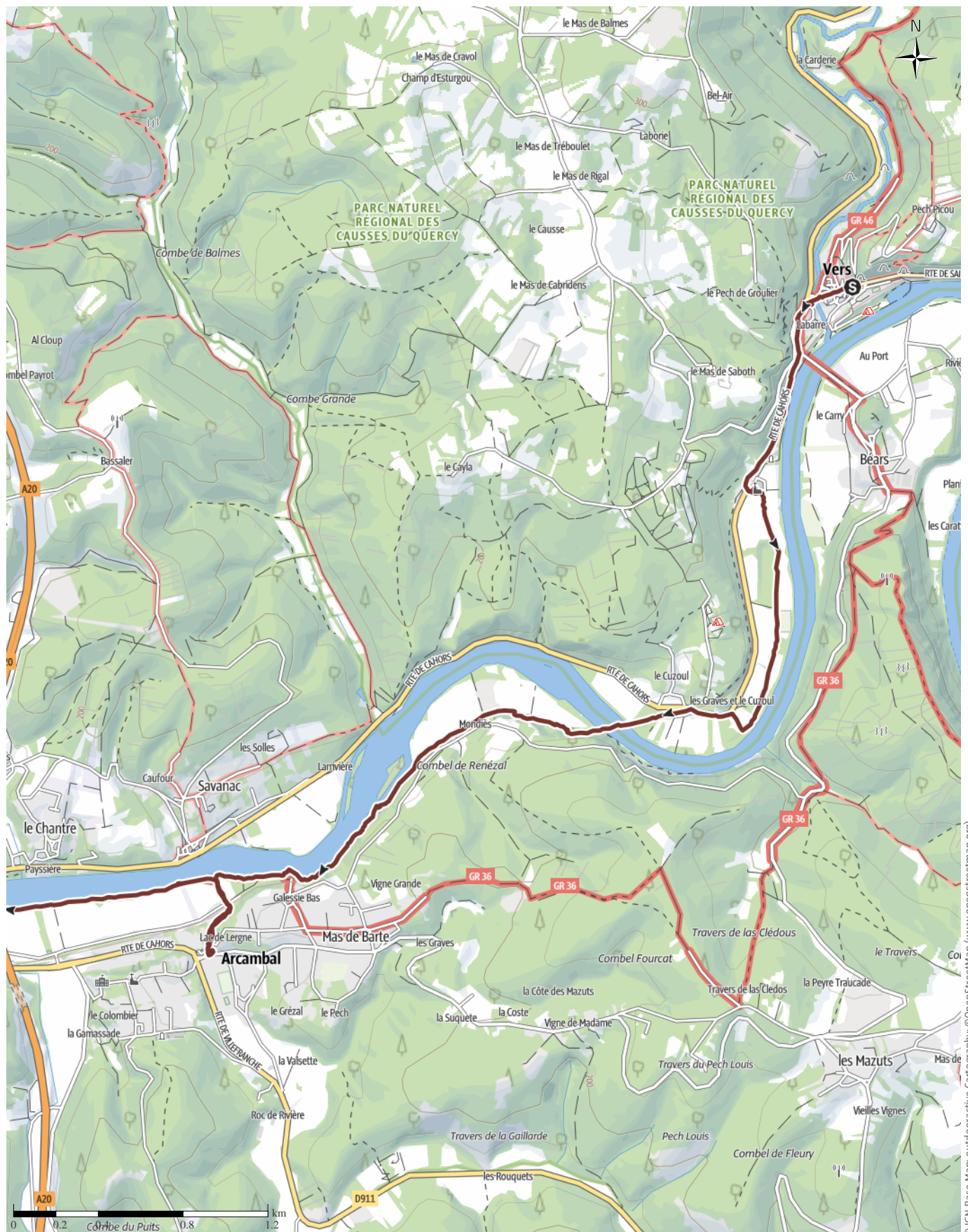
🕒 5:18 h

▲ 10 m

▼ 26 m

Difficulty

-



F39 Way of St. James (Camino) Vers-Cahors

↔ 18.6 km

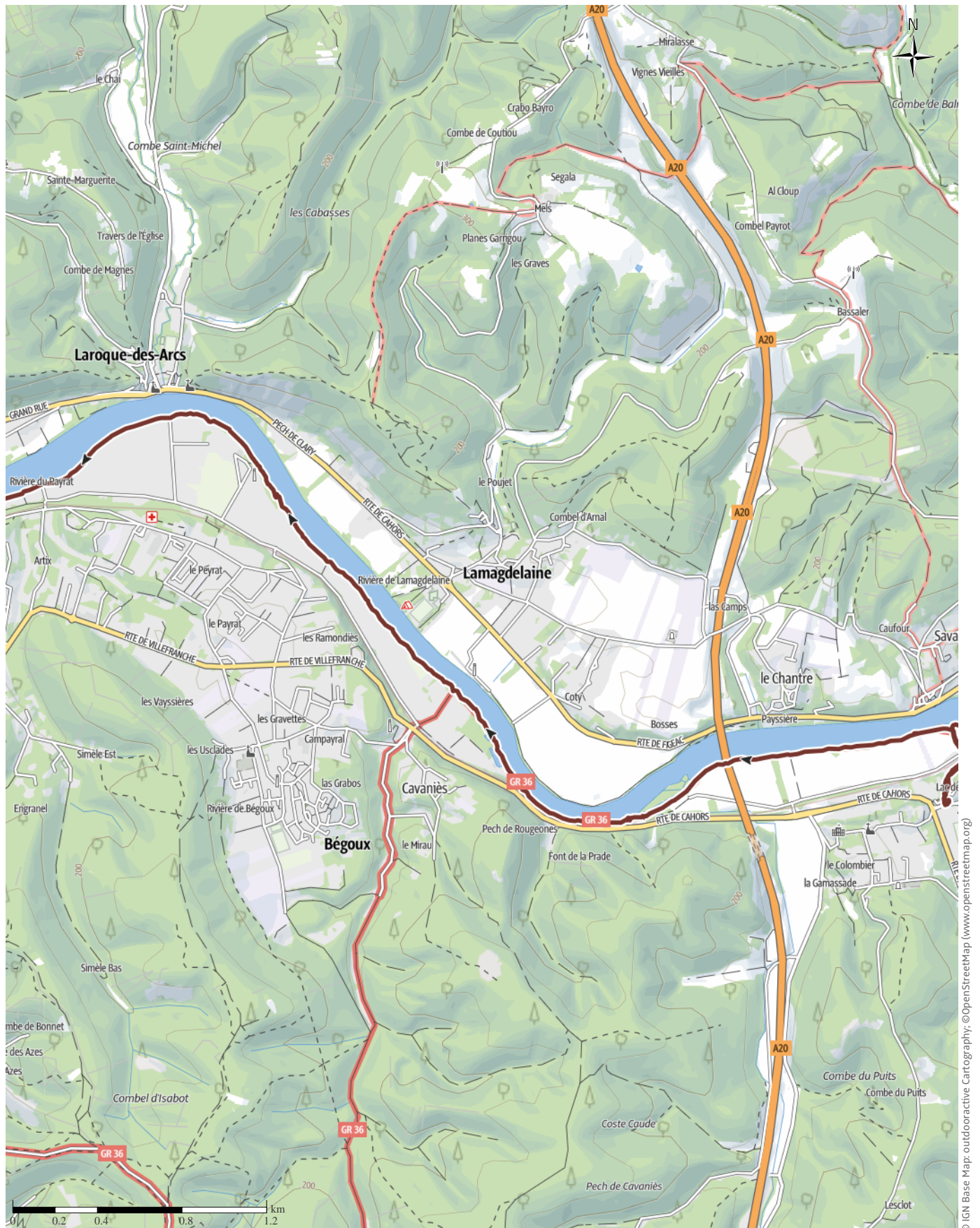
🕒 5:18 h

⬆️ 10 m

⬆️ 26 m

Difficulty

-



© IGN Base Map: outdooractive Cartography, ©OpenStreetMap (www.openstreetmap.org)

F39 Way of St. James (Camino) Vers-Cahors

↔ 18.6 km

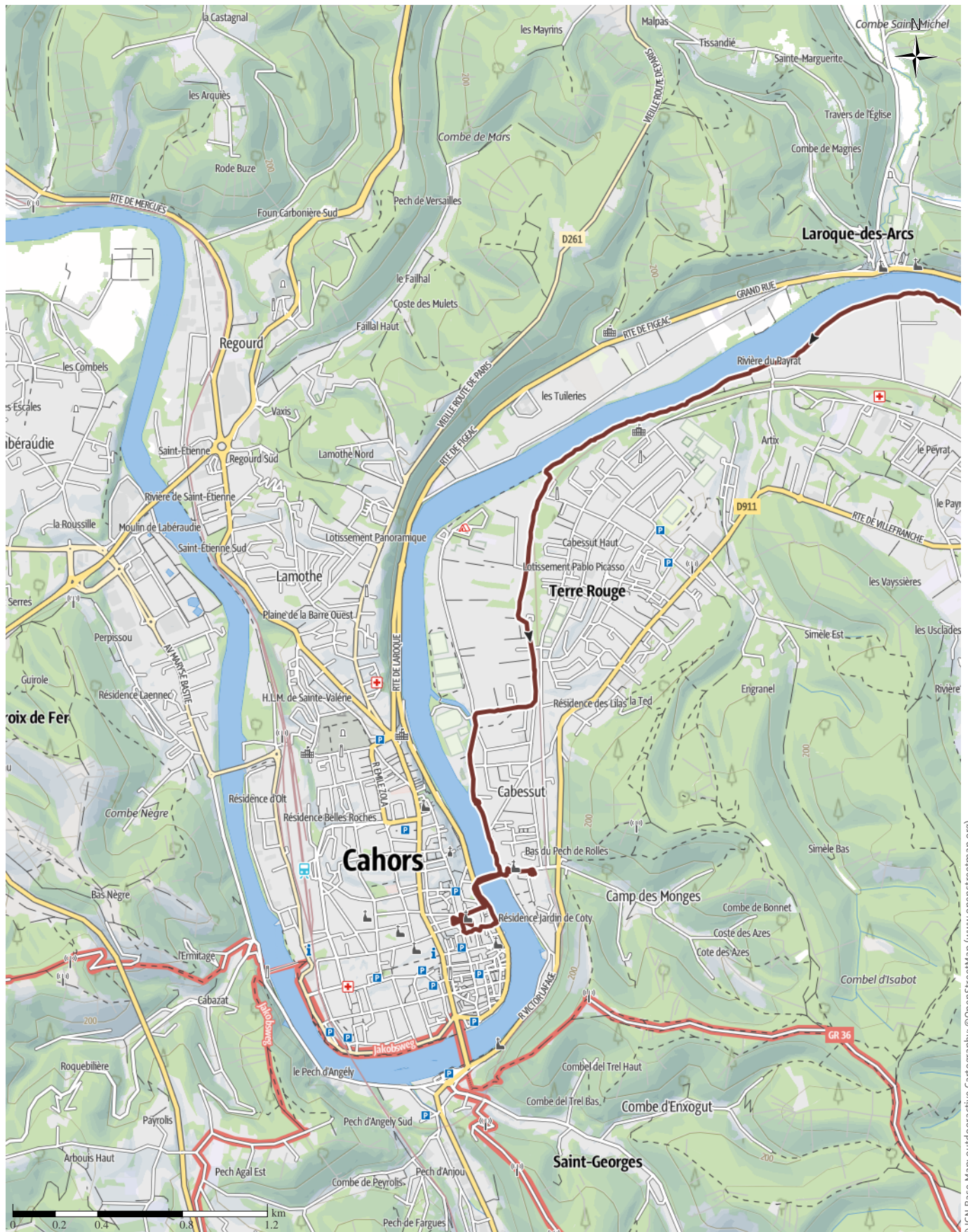
⌚ 5:18 h

▲ 10 m

▼ 26 m

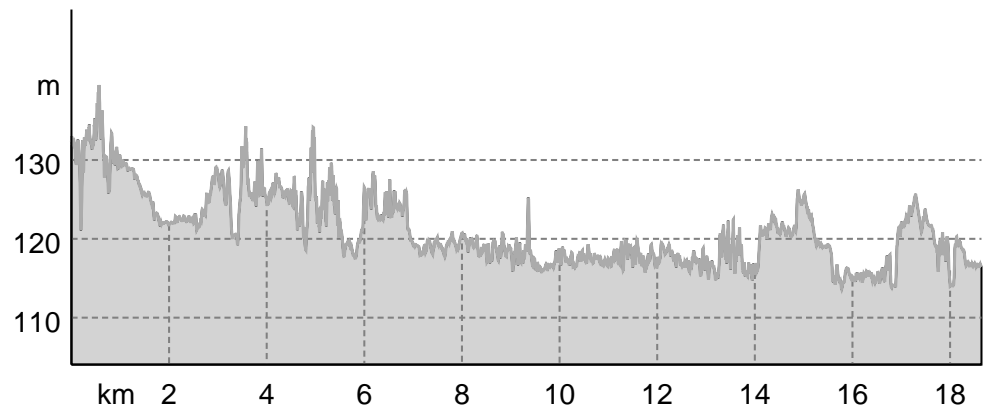
Difficulty

-



F39 Way of St. James (Camino) Vers-Cahors

Elevation profile



route data

Pilgrim Walk

Distance ↔ 18.6 km

Duration ⌚ 5:18 h

Ascent ▲ 10 m

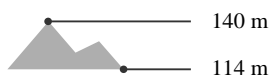
Descent ▼ 26 m

Difficulty -

Stamina ●●●●●●

Technique ●●●●●●

Altitude



Best time of year

JAN | FEB | MAR
APR | MAY | JUN
JUL | AUG | SEP
OCT | NOV | DEC

Ratings

Authors

Experience ●●●●●●

Landscape ●●●●●●

Community

More route data



Angus Carrick

Update: June 30, 2022

Walking along rivers and a railway to the cathedral city of Cahors, nestling in a bend of the river Lot.

After a communal breakfast, we said goodbye to the pilgrim group from the hostel, some of whom were off to Rocamadour from whence we'd come, and had a look around Vers and its church and chapel. We had been told of a short-cut along a deserted railway, and although we were hesitant, the rail bridge had a footway, so we crossed without difficulty. We had a pleasant walk along the scenic banks of the Lot, with riverside villages reflected on the calm river. We also had the opportunity of watching boats travelling through the canal locks. Arriving in Cahors itself, we

checked into the hostel, and then had a look around. The cathedral and cloisters were very impressive, and Sue even had the opportunity to read the psalm at the evening service. We visited the pilgrim welcoming office at the end of town, and investigated the remains of a roman amphitheatre in an underground car park! We finished the day with pasta, tuna and tinned vegetables cooked up in the outdoor kitchen and accompanied by a bottle of Cahors wine.

Protected areas 🌿

UNESCO World Heritage Géoparc des Causses du Quercy

Nature park Parc naturel régional des Causses du Quercy

Some or all of the following may apply in protected areas:

- Observe local conservation rules and information
- Stay on the trail
- Keep noise to a minimum

F39 Way of St. James (Camino) Vers-Cahors

Do not remove any rocks or crystals
Do not pick mushrooms
Do not litter
Do not feed wild animals
Camping is only permitted in official campsites
Do not light any fires
Do not pick flowers
Do not disturb animals or damage vegetation

Takeaway route for iPhone and Android



Scan QR code, save this route offline, share with friends and more...

Website

<https://out.ac/IARMnT>

F39 Way of St. James (Camino) Vers-Cahors



Jakobsweg - Vers to Cahors
Photo: Angus Carrick, Community


















F39 Way of St. James (Camino) Vers-Cahors

Legend









Topography

	Wood, forest
	Moor, swamp, marsh
	Heath
	Residential area with single building
	Industrial area with single building
	Cemetery
	Golf course
	Sportsfield, stadium
	Stadium
	Open-air pool
	Vineyard
	Petrograph
	Country border
	State border
	District border
	Contour line
	Special use area
	Nature reserve











Topographic signs

	Summit cross
	Elevation point
	Rock
	Cave
	Church
	Chapel
	Cemetery
	Palace/Castle
	Abbey
	Monument
	Ruin
	Mine
	Cairn
	Broadcasting tower
	Windwheel
	Water-/windmill
	Viewpoint

Road and track

	Motorway
	Highway
	Statat road
	Road
	Main agricultural road
	Agricultural road
	Trail
	Via Ferrata

Lifts and railway

	Ropeway lift
	Gondola lift
	Chairlift
	Ski-, draglift
	Aerial ropeways
	Railway
	Suburban train
	Subway
	Tram
	Railway station