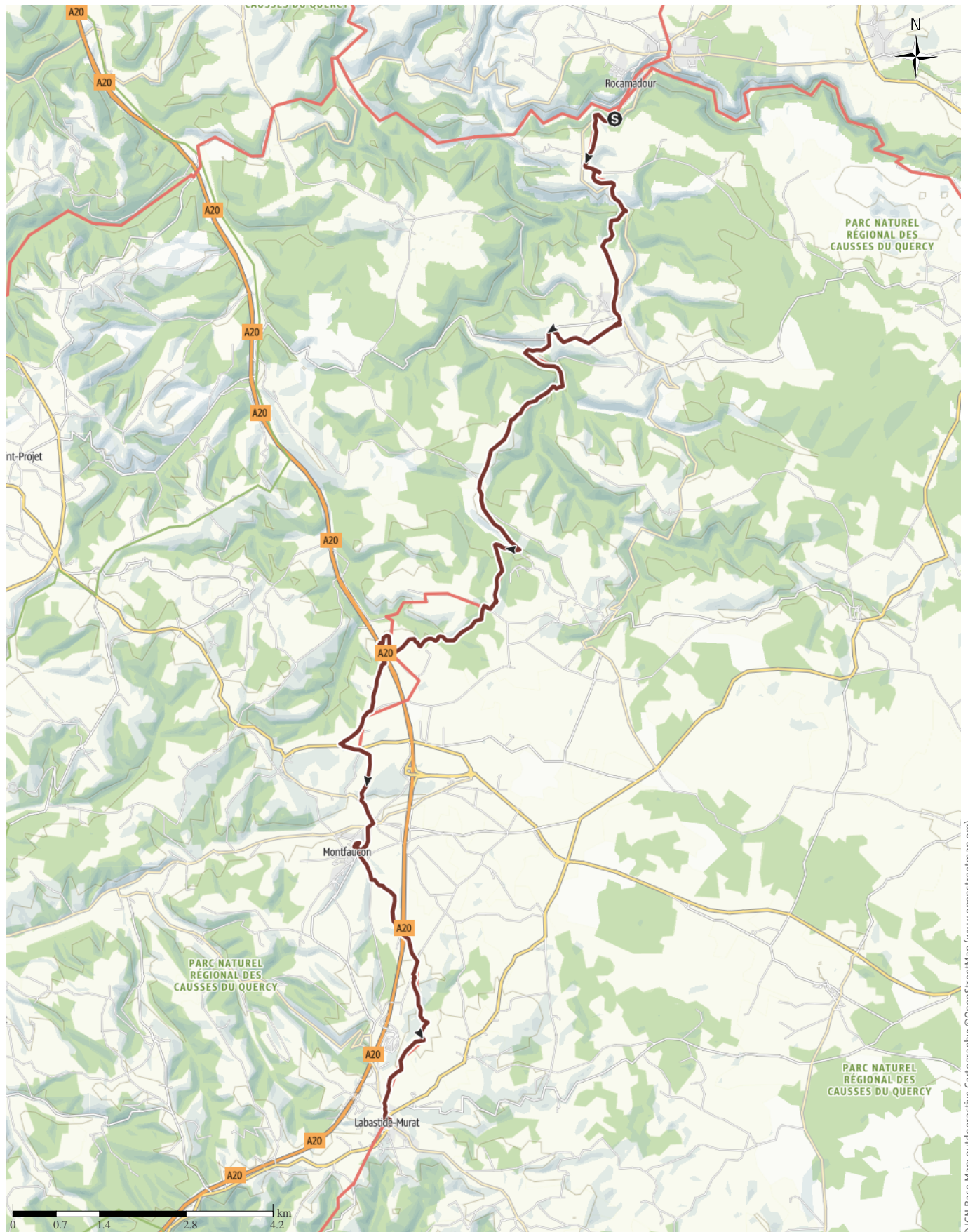


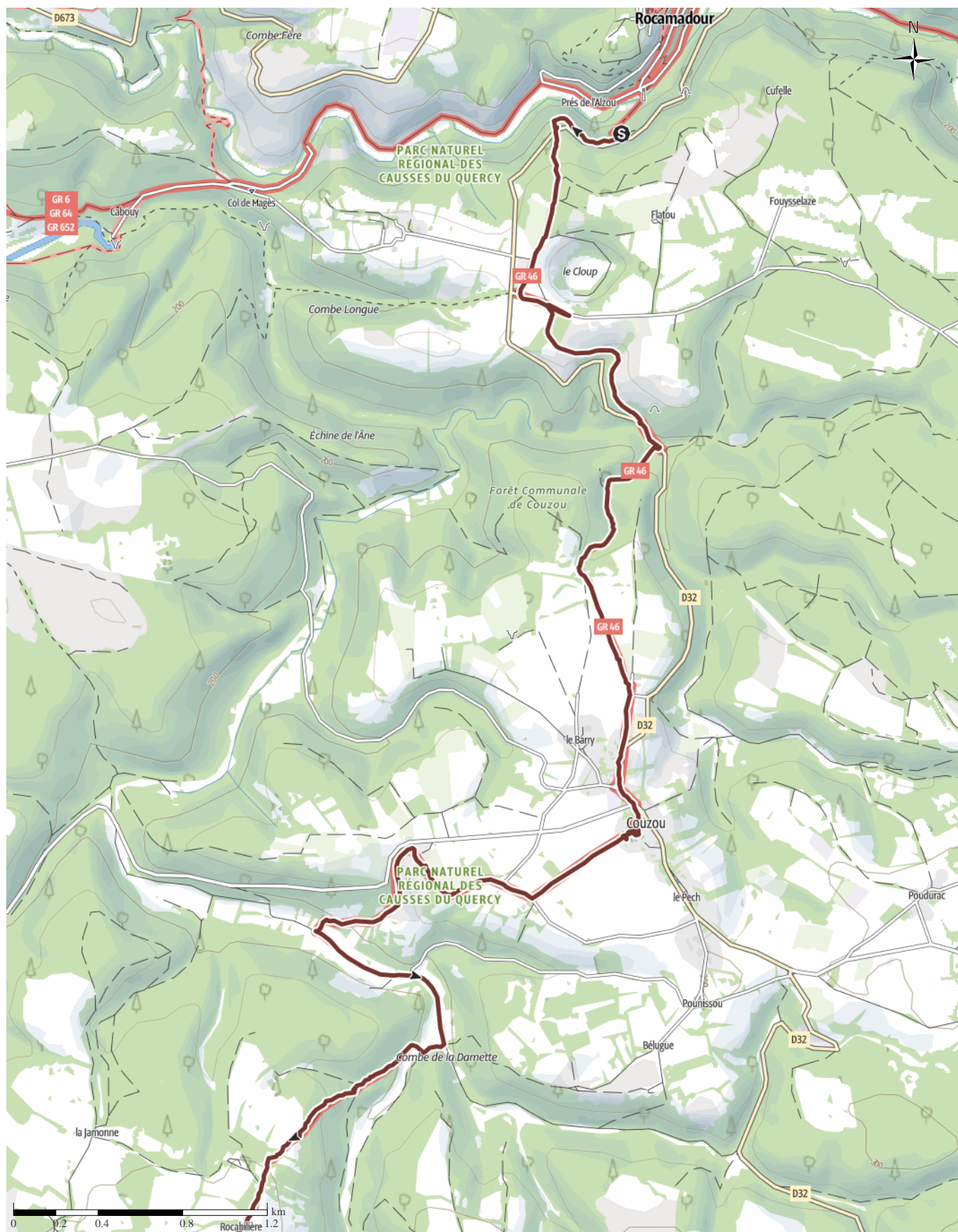
F37 Way of St. James (Camino) Rocamadour-LabastideMurat

↔ 28.6 km | ⌚ 8:10 h | 🏔 729 m | 📏 465 m | Difficulty -



F37 Way of St. James (Camino) Rocamadour ...

↔ 28.6 km | ⌚ 8:10 h | 🏔 729 m | 🏔 465 m | Difficulty -



© IGN Base Map: outdooractive Cartography, ©OpenStreetMap (www.openstreetmap.org)

F37 Way of St. James (Camino) Rocamadour ...

↔ 28.6 km

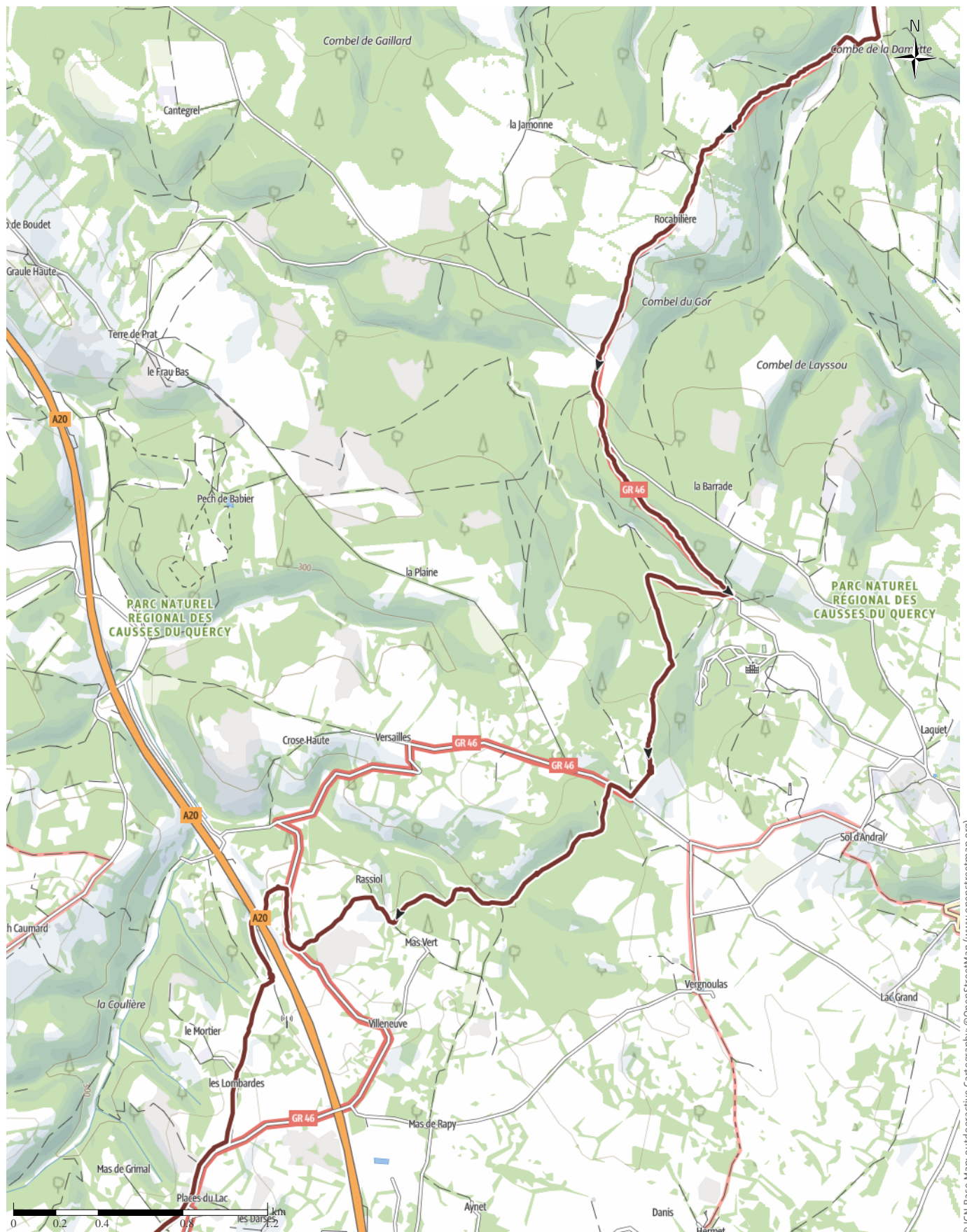
⌚ 8:10 h

▲ 729 m

▼ 465 m

Difficulty

-



F37 Way of St. James (Camino) Rocamadour ...

↔ 28.6 km

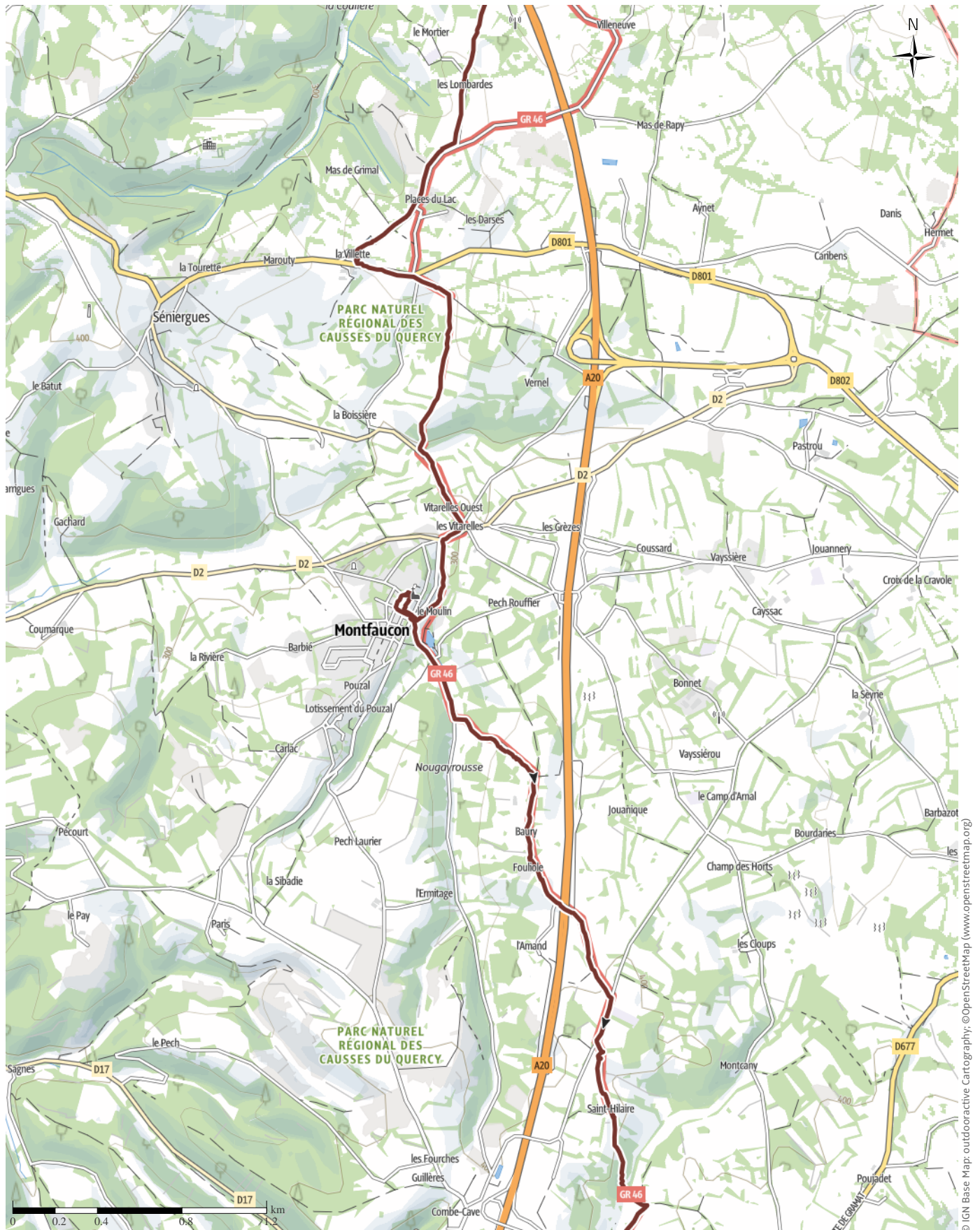
🕒 8:10 h

⬆️ 729 m

⬆️ 465 m

Difficulty

-



F37 Way of St. James (Camino) Rocamadour ...

↔ 28.6 km

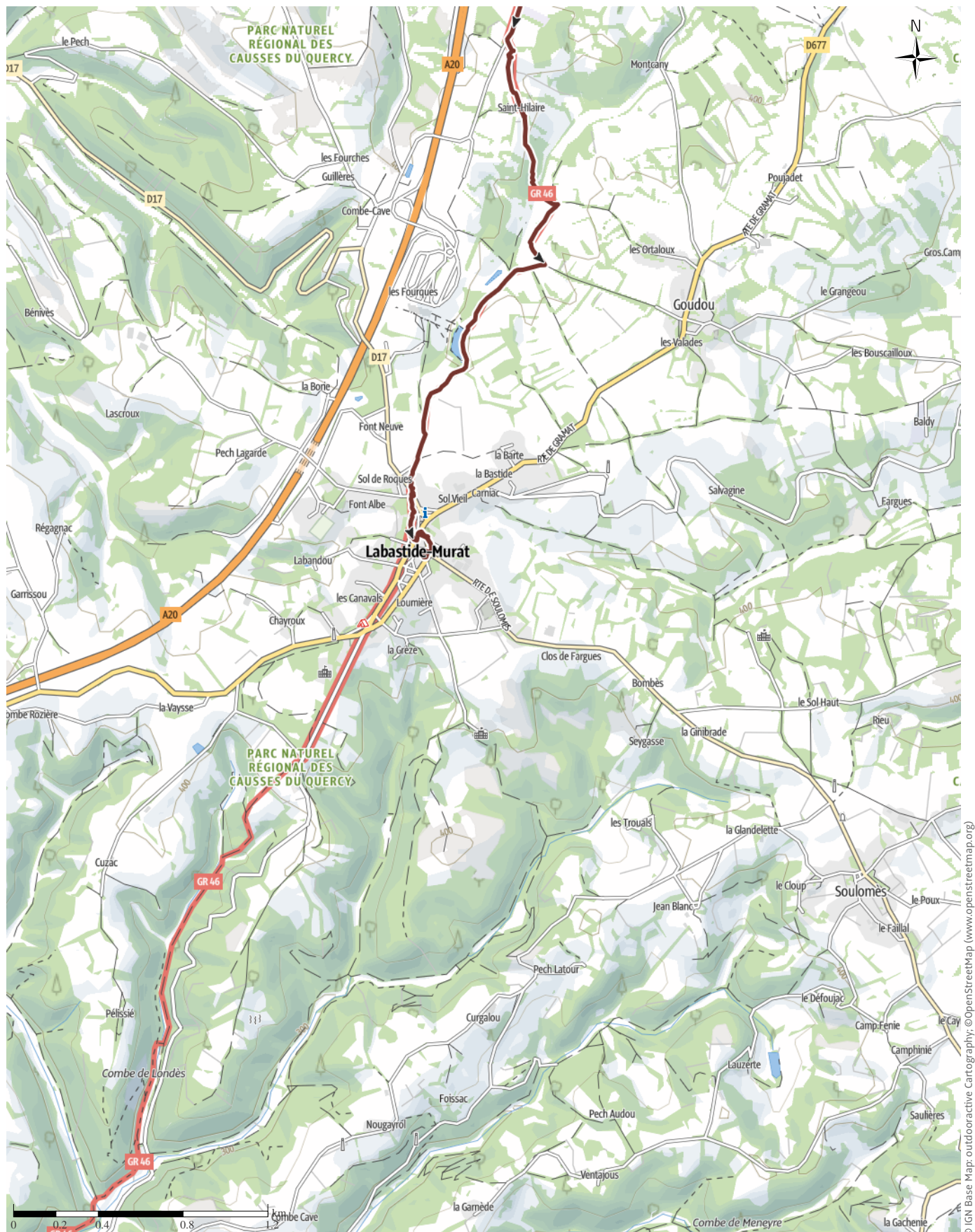
⌚ 8:10 h

▲ 729 m

▼ 465 m

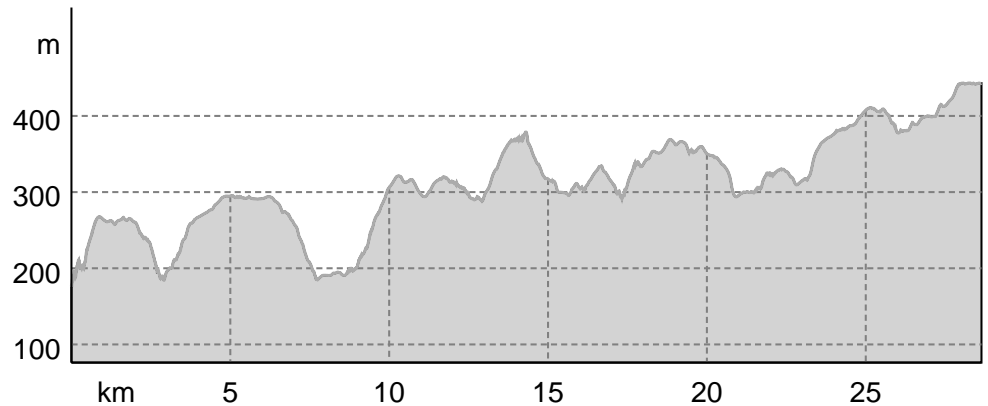
Difficulty

-



F37 Way of St. James (Camino) Rocamadour ...

Elevation profile



route data

Pilgrim Walk

Distance ↔ 28.6 km

Duration ⌚ 8:10 h

Ascent ▲ 729 m

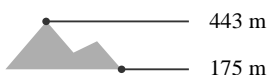
Descent ▼ 465 m

Difficulty -

Stamina ●●●●●●

Technique ●●●●●●

Altitude



Best time of year

JAN | FEB | MAR
APR | MAY | JUN
JUL | AUG | SEP
OCT | NOV | DEC

Ratings

Authors

Experience ●●●●●●

Landscape ●●●●●●

Community

More route data



Angus Carrick

Update: June 08, 2022

Setting off in the early morning mist to ascend to the plateau above, and then cross-country to a community hostel where we celebrated with a pizza from a machine in a wall.

We set off in the early morning mist to ascend to the plateau above, with wonderful panoramic views. After lunch at a picnic place, we wandered through shady paths through woods, under a motorway, and through the village of Montfaucon, with its church decorations of pilgrim shell and gourd. From there, through rolling countryside dotted with ponds to the community hostel with its quaint front window and industrial back entrance. We completed the day by celebrating with a pizza from a machine in a wall and a bottle of Cahors

More photos on Angus & Sue's website

Protected areas

UNESCO World Heritage Géoparc des Causses du Quercy

UNESCO Biosphere reserve Bassin de la Dordogne (zone de transition)

Nature park Parc naturel régional des Causses du Quercy

Some or all of the following may apply in protected areas:

Observe local conservation rules and information

Stay on the trail

Keep noise to a minimum

Do not remove any rocks or crystals

Do not pick mushrooms

Do not litter

Do not feed wild animals

Camping is only permitted in official campsites

Do not light any fires

Do not pick flowers

Do not disturb animals or damage vegetation

F37 Way of St. James (Camino) Rocamadour ...

Takeaway route for iPhone and Android



Scan QR code, save this route offline, share with friends and more...

Website

<https://out.ac/I9xTLK>

F37 Way of St. James (Camino) Rocamadour ...



Jakobsweg - Rocamadour to La Bastide Murat

Photo: Angus Carrick, Community


















F37 Way of St. James (Camino) Rocamadour ...

Legend









Topography

	Wood, forest
	Moor, swamp, marsh
	Heath
	Residential area with single building
	Industrial area with single building
	Cemetery
	Golf course
	Sportsfield, stadium
	Stadium
	Open-air pool
	Vineyard
	Petrograph
	Country border
	State border
	District border
	Contour line
	Special use area
	Nature reserve











Topographic signs

	Summit cross
	Elevation point
	Rock
	Cave
	Church
	Chapel
	Cemetery
	Palace/Castle
	Abbey
	Monument
	Ruin
	Mine
	Cairn
	Broadcasting tower
	Windwheel
	Water-/windmill
	Viewpoint

Road and track

	Motorway
	Highway
	Statel road
	Road
	Main agricultural road
	Agricultural road
	Trail
	Via Ferrata

Lifts and railway

	Ropeway lift
	Gondola lift
	Chairlift
	Ski-, draglift
	Aerial ropeways
	Railway
	Suburban train
	Subway
	Tram
	Railway station