

F036 Way of St. James (Camino) Rocamadour

↔ 4.9 km

🕒 1:28 h

▲ 60 m

▼ 152 m

Difficulty

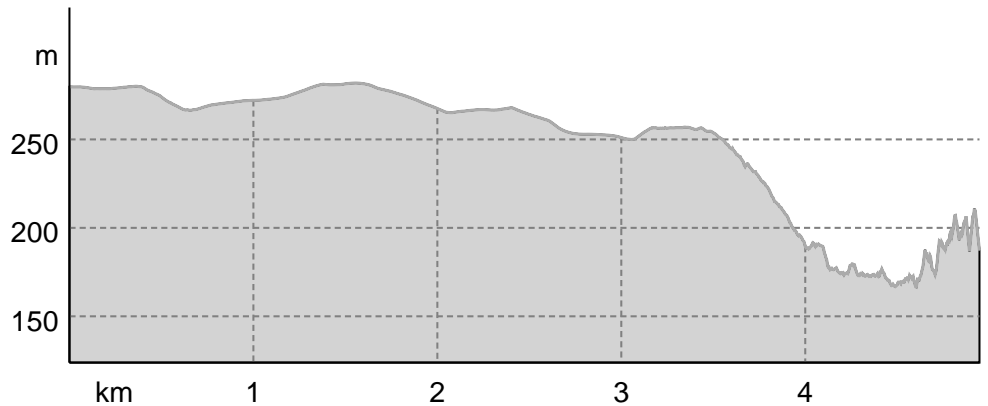
-



© IGN Base Map: outdooractive Cartography, ©OpenStreetMap (www.openstreetmap.org)

F036 Way of St. James (Camino) Rocamadour

Elevation profile



route data

Hiking route

Distance	↔	4.9 km
Duration	🕒	1:28 h
Ascent	▲	60 m
Descent	▼	152 m

Difficulty -

Stamina ●●●●●●

Technique ●●●●●●

Altitude

Best time of year

- JAN | FEB | MAR
- APR | MAY | JUN
- JUL | AUG | SEP
- OCT | NOV | DEC

Ratings

Authors ●●●●●●

Experience ●●●●●●

Landscape ●●●●●●

Community

More route data



Angus Carrick
Update: May 31, 2022

middle and lower towns, and luckily checked out our route for the morning in the evening sunshine, as the next morning turned out to be foggy!

More photos on Angus & Sue's website

We stayed two nights in a pilgrim hostel in Rocamadour, taking a day to looking around, including a short guided tour. We took the train from Figeac to the Rocamadour railway station, about 5km pleasant walk on an old path to the town itself. We arrived at the car parks and tourist souvenir shops first, before walking down the cliff path the the old town. We stayed in the refuge-le-cantou-notre-dame, run by a religious community of sisters, which had small but pleasant rooms and a communal kitchen. We had an evening stroll around the town, empty of tourists, and then the next morning had a guided tour of the sanctuary, including the votive offerings by sea-farers, and the place where the remains of Saint Amadour were found perfectly preserved. We Had a relaxing time looking at the upper,

Takeaway route for iPhone and Android



Scan QR code, save this route offline, share with friends and more...

Website
<https://out.ac/19o7Kc>

F036 Way of St. James (Camino) Rocamadour



Photo: Angus Carrick, Community


















F036 Way of St. James (Camino) Rocamadour

Legend









Topography

	Wood, forest
	Moor, swamp, marsh
	Heath
	Residential area with single building
	Industrial area with single building
	Cemetery
	Golf course
	Sportsfield, stadium
	Stadium
	Open-air pool
	Vineyard
	Petrograph
	Country border
	State border
	District border
	Contour line
	Special use area
	Nature reserve











Topographic signs

	Summit cross
	Elevation point
	Rock
	Cave
	Church
	Chapel
	Cemetery
	Palace/Castle
	Abbey
	Monument
	Ruin
	Mine
	Cairn
	Broadcasting tower
	Windwheel
	Water-/windmill
	Viewpoint

Road and track

	Motorway
	Highway
	Statal road
	Road
	Main agricultural road
	Agricultural road
	Trail
	Via Ferrata

Lifts and railway

	Ropeway lift
	Gondola lift
	Chairlift
	Ski-, draglift
	Aerial ropeways
	Railway
	Suburban train
	Subway
	Tram
	Railway station