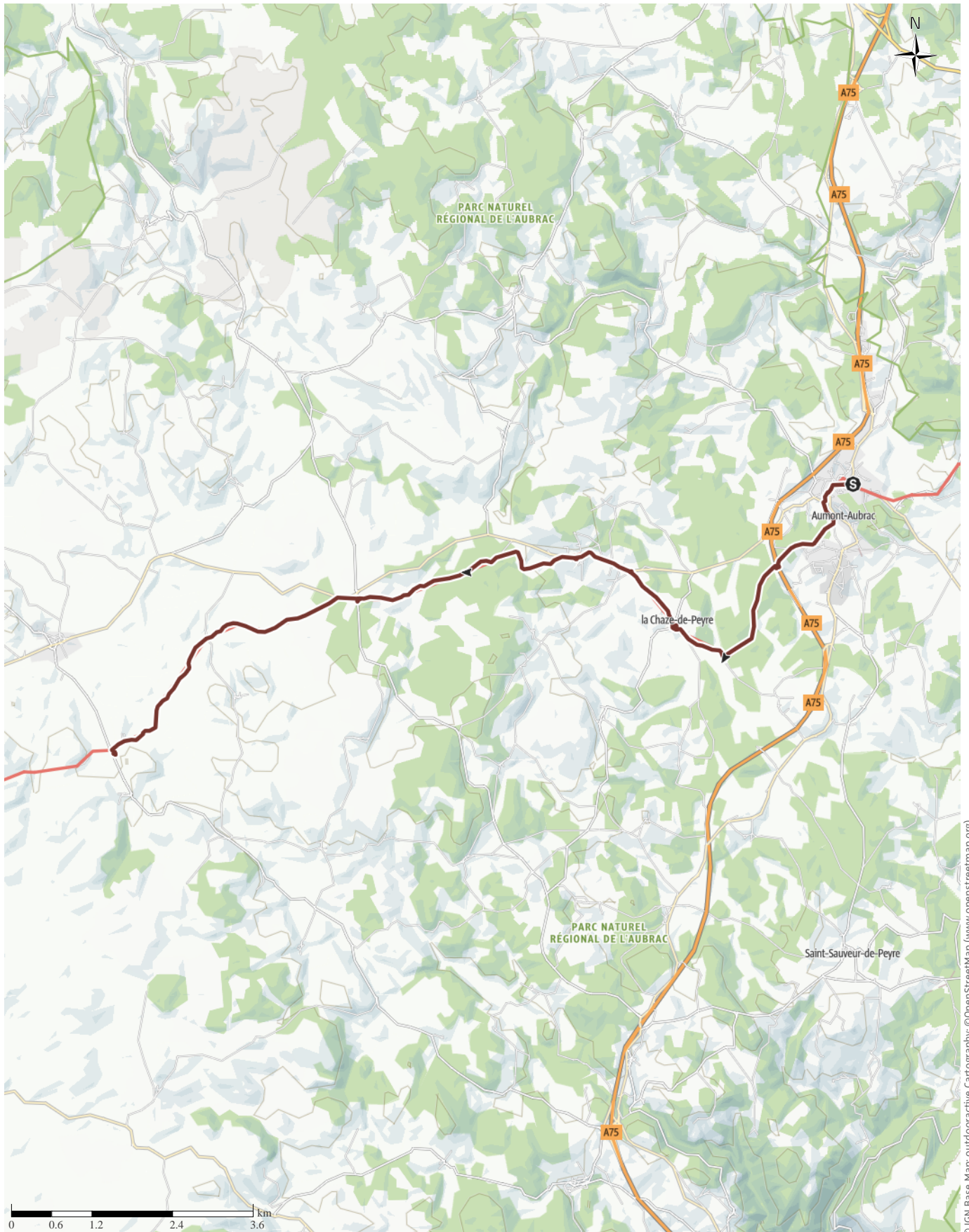


F027 Way of St. James (Camino) AumontAubrac-LesGentianes

↔ 17.6 km | ⌚ 4:39 h | 🏔️ 222 m | 📏 81 m | Difficulty -



↔ 17.6 km ⌚ 4:39 h 📶 222 m 📶 81 m Difficulty -



F027 Way of St. James (Camino) Aumontaubrac ...

↔ 17.6 km

🕒 4:39 h

⬆️ 222 m

⬆️ 81 m

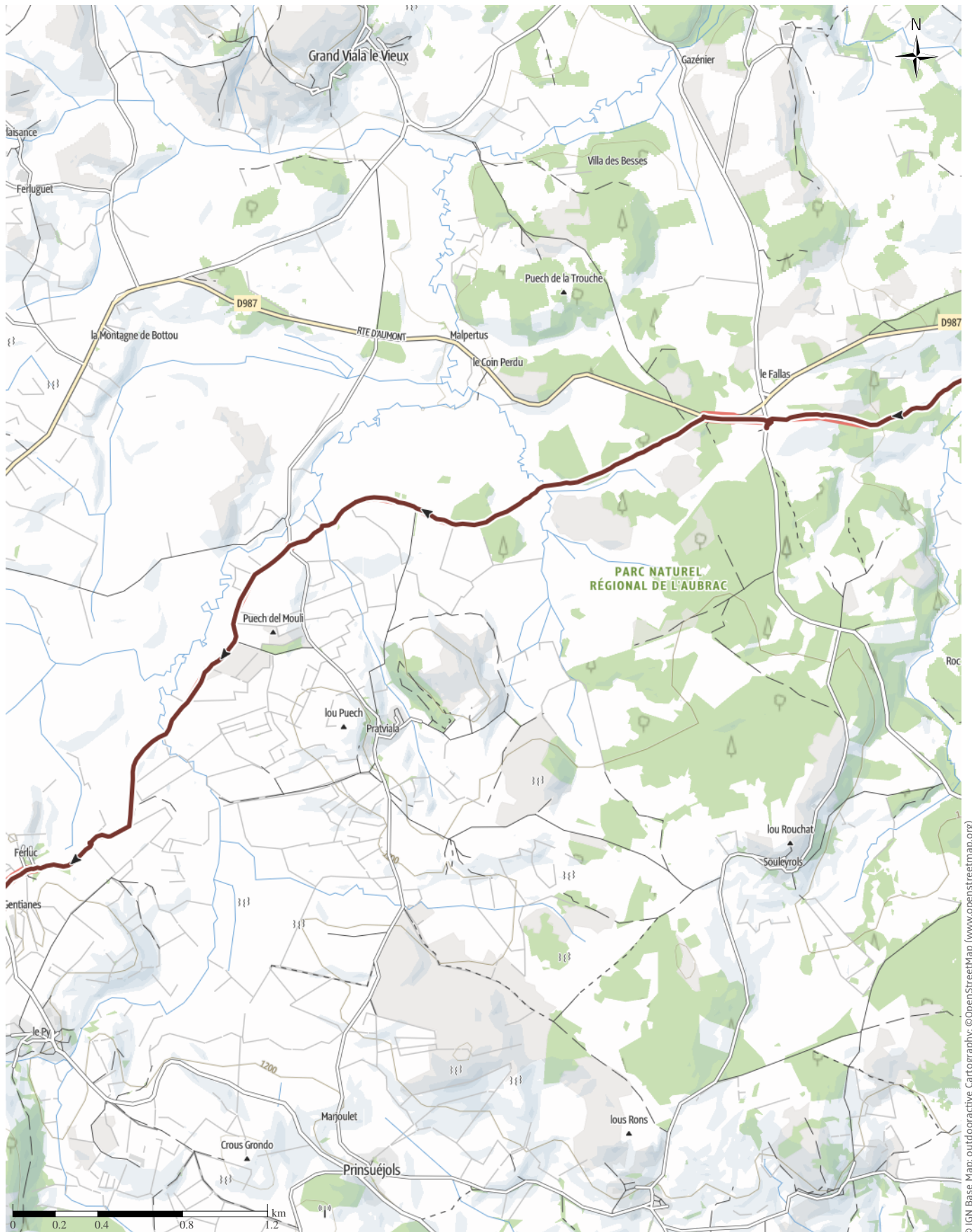
Difficulty

-



F027 Way of St. James (Camino) Aumontaubrac ...

↔ 17.6 km | ⌚ 4:39 h | 🏔 222 m | 📏 81 m | Difficulty -



© IGN Base Map: outdooractive Cartography, ©OpenStreetMap (www.openstreetmap.org)

F027 Way of St. James (Camino) Aumontaubrac ...

↔ 17.6 km

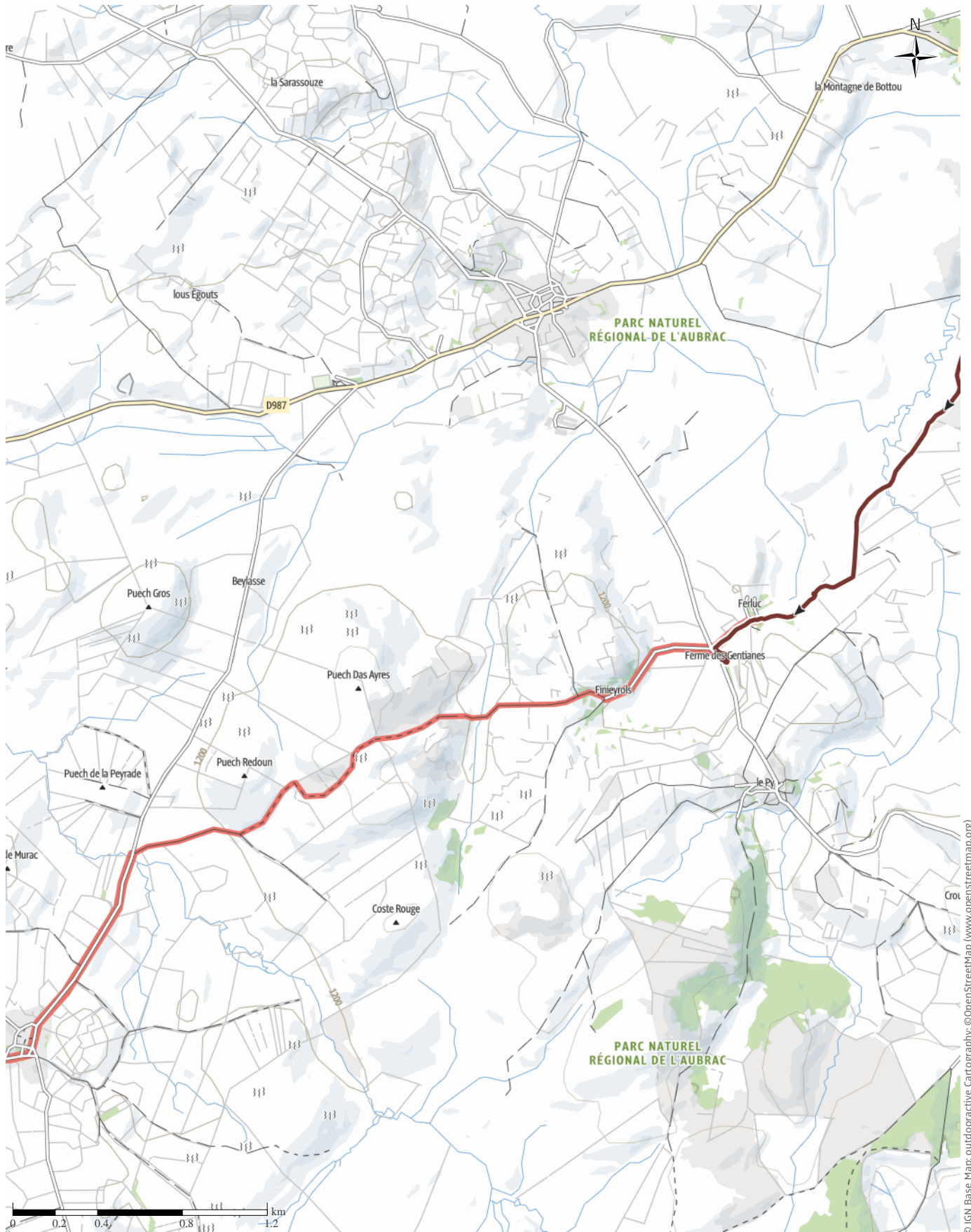
🕒 4:39 h

⬆️ 222 m

⬆️ 81 m

Difficulty

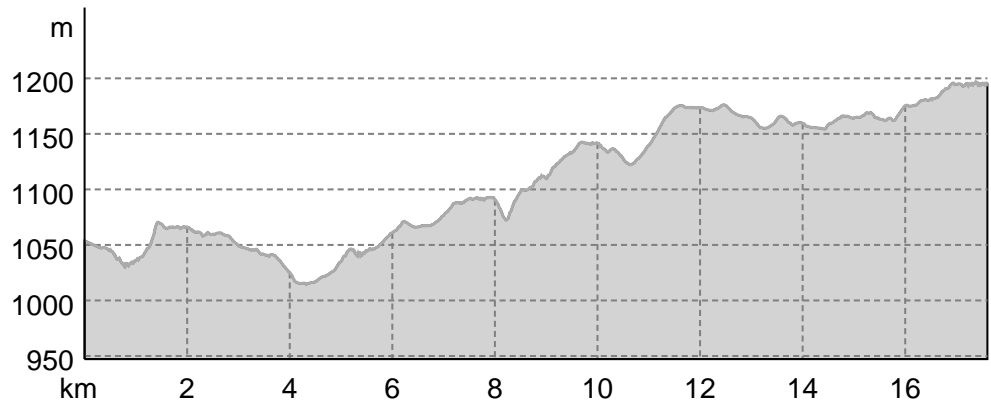
-



© IGN Base Map: outdooractive Cartography, ©OpenStreetMap (www.openstreetmap.org)

F027 Way of St. James (Camino) AumontAubrac ...

Elevation profile



route data

Pilgrim Walk

Distance ↔ 17.6 km

Duration ⌚ 4:39 h

Ascent ▲ 222 m

Descent ▼ 81 m

Difficulty -

Stamina ●●●●●●

Technique ●●●●●●

Altitude



Best time of year

JAN | FEB | MAR
APR | MAY | JUN
JUL | AUG | SEP
OCT | NOV | DEC

Ratings

Authors

Experience ●●●●●●

Landscape ●●●●●●

Community

More route data



Angus Carrick

Update: January 26, 2022

Across the moors to an isolated guest house

We left Aumont-Aubrac and continued on into the countryside, which gradually got wilder as we went on. After visiting a roadside chapel, we started to get deeper into the Aubrac, with cows, moorland, and marshes, as well as some interesting stone collections! Our room in the Ferme des Gentians had a wonderful view over the moorland. It was run by an old couple, and had probably been a very fashionable guest house in its day, but was now rather faded, and we understood from our hosts that it would probably be closing soon. A few pilgrims were staying in a separate dormitory block at the back of the gardens where Sue hung some washing and we practised Tai Chi and Qi Gong as it dried. We met up with several old acquaintances and some new pilgrims over the evening meal (with aligot again!) and chatted for some time.

More pictures on Angus & Sue's website.

Protected areas

Nature park Parc naturel régional de l'Aubrac

Some or all of the following may apply in protected areas:

- Stay on the trail
- Keep noise to a minimum
- Do not remove any rocks or crystals
- Do not pick mushrooms
- Do not litter
- Do not feed wild animals
- Camping is only permitted in official campsites
- Do not light any fires
- Do not pick flowers
- Do not disturb animals or damage vegetation

Takeaway route for iPhone and Android

F027 Way of St. James (Camino) AumontAubrac ...



Scan QR code, save this route
offline, share with friends and
more...

Website

<https://out.ac/I7azbB>


F027 Way of St. James (Camino) AumontAubrac ...




















Photo: Angus Carrick, Community

Legend









Topography

	Wood, forest
	Moor, swamp, marsh
	Moorland
	Residential building area with single building
	Industrial real estate with single building
	Cemetery
	Golf course
	Sportsfield, stadium
	Stadium
	Open-air pool
	Vineyard
	Petrograph
	Country border
	State border
	District border
	Contour line
	Special use area
	Nature reserve











Topographic single signs

	Summit cross
	Elevation point
	Rock
	Cave
	Church
	Chapel
	Cemetery
	Palace/Castle
	Abbey
	Monument
	Ruin
	Mine
	Cairn
	Broadcasting tower
	Windwheel
	Water-/windmill
	Viewpoint

Streets and ways

	Freeway with number
	Highway with number
	State, country, district street
	Village road
	Main agricultural road
	Agricultural road
	Trail
	Via Ferrata

Lifts, Railway

	Ropeway lift
	Gondola lift
	Chairlift
	Ski-, draglift
	Aerial ropeways
	Railway
	Suburban train
	Subway
	Tram
	Railway station