

DS14 Way of St. James (Camino) Avenches to Payerne

↔ 17.9 km | ⌚ 4:53 h | ↗ 149 m | ↘ 129 m | Difficulté -



DS14 Way of St. James (Camino) Avenches to ...

↔ 17.9 km

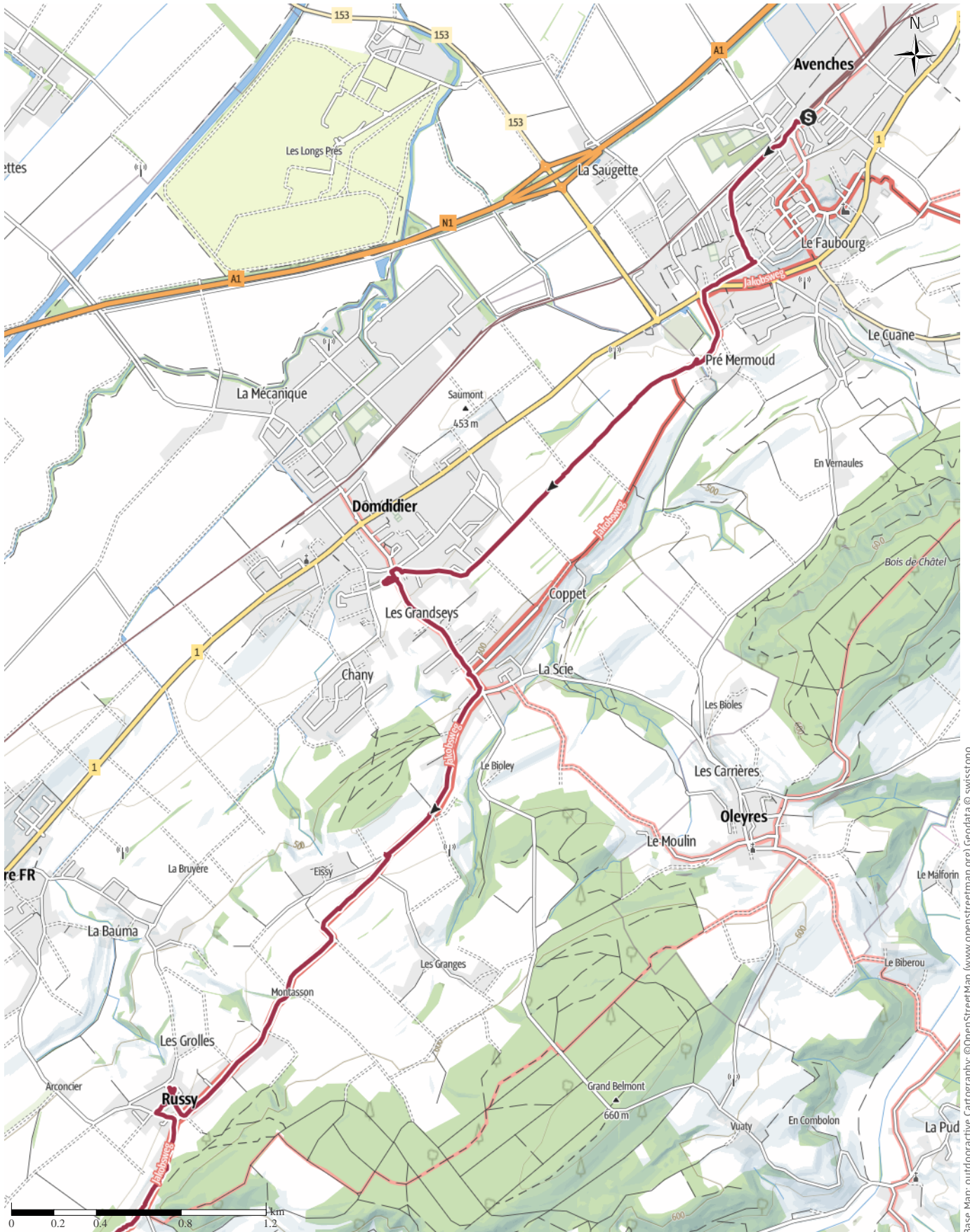
🕒 4:53 h

▲ 149 m

▼ 129 m

Difficulty

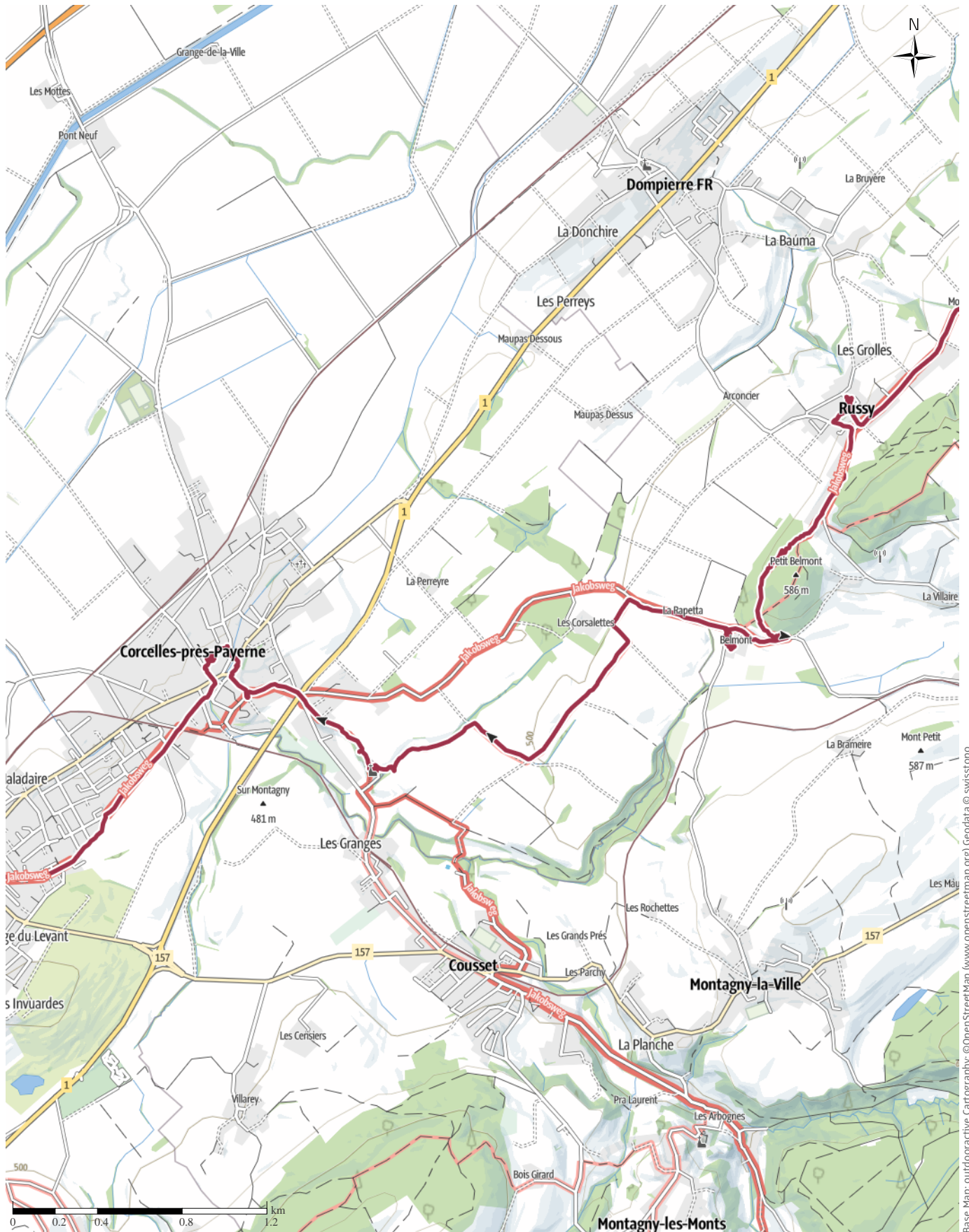
-



Base Map: outdooractive Cartography. ©OpenStreetMap (www.openstreetmap.org) Geodata © swisstopo

DS14 Way of St. James (Camino) Avenches to ...

↔ 17.9 km | ⌚ 4:53 h | ▲ 149 m | ▼ 129 m | Difficulty -



Base Map: outdooractive Cartography. © OpenStreetMap (www.openstreetmap.org) Geodata © swisstopo

DS14 Way of St. James (Camino) Avenches to ...

↔ 17.9 km

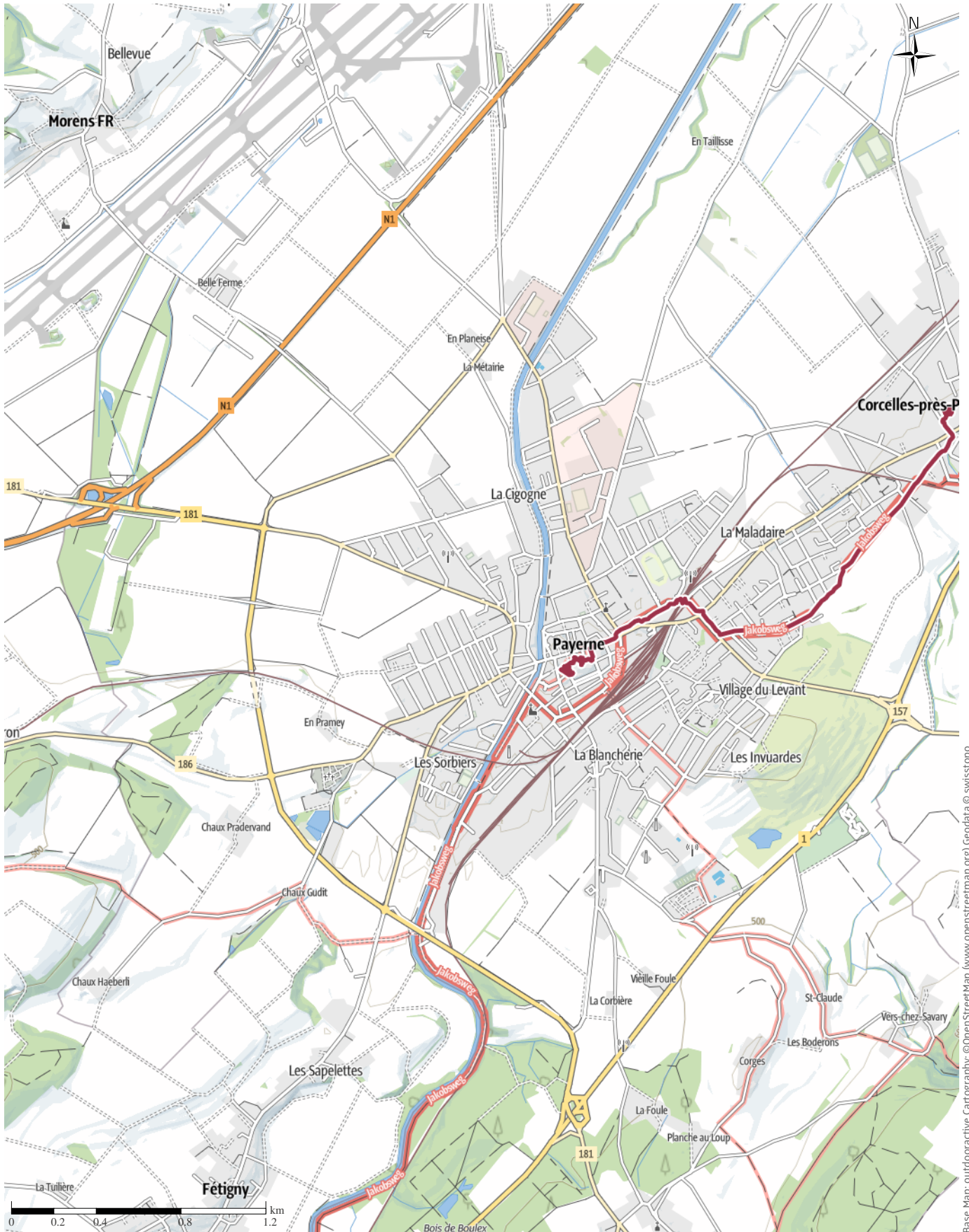
🕒 4:53 h

⬆️ 149 m

⬆️ 129 m

Difficulty

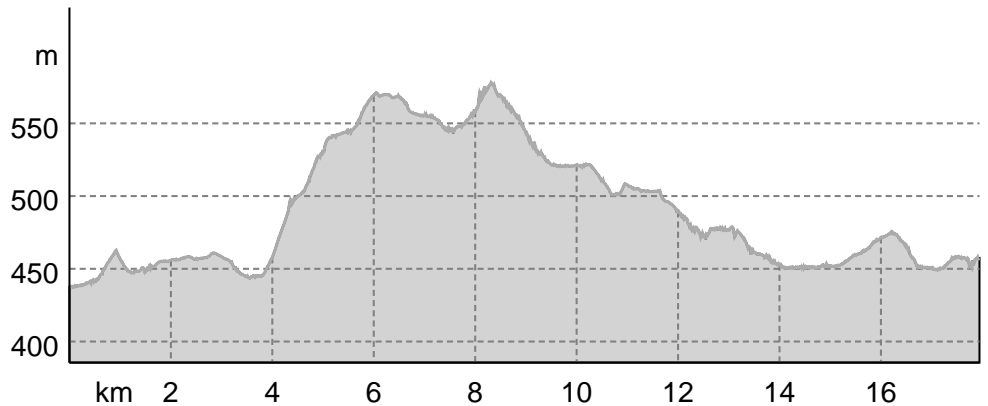
-



Base Map: outdooractive Cartography; ©OpenStreetMap (www.openstreetmap.org) Geodata © swisstopo

DS14 Way of St. James (Camino) Avenches to ...

Elevation profile



route data

Hiking route

Distance	↔	17.9 km
Duration	🕒	4:53 h
Ascent	▲	149 m
Descent	▼	129 m

Difficulty -

Stamina ●●●●●●

Technique ●●●●●●

Altitude

Best time of year

- JAN | FEB | MAR
- APR | MAY | JUN
- JUL | AUG | SEP
- OCT | NOV | DEC

Ratings

Authors ●●●●●●

Experience ●●●●●●

Landscape ●●●●●●

Community

More route data



Angus Carrick

Update: March 14, 2023

Winding through pleasant countryside to a Cluny abbey. 23rd July 2021

We set off out of Avenches into the countryside, passing at the Chapel in Russy with its relics of St-Modeste. From there, we discovered a side-track leading to a craft-distillery, where we had hoped for toilets and a coffee, but ended up sampling their home-made gin. From there to the church of Tours, an ancient sanctuary that had been rebuilt in the 18th century. Payerne itself is the location of the largest Romanesque abbey in Switzerland, complete with arcades and frescos. In the old town, many bourgeois and patrician houses are preserved, as well as part of the fortifications. This was the end of the Way of the

Three Lakes for us, although we could have gone on to Moudon, which we had passed through on our "main" route on the way from Freiburg to Lausanne.

Takeaway route for iPhone and Android




Scan QR code, save this route offline, share with friends and more...

Website

<https://out.ac/IHnlat>

DS14 Way of St. James (Camino) Avenches to ...



Payerne

Photo: Angus Carrick, Community


















DS14 Way of St. James (Camino) Avenches to ...

Legend









Topography

	Wood, forest
	Moor, swamp, marsh
	Heath
	Residential area with single building
	Industrial area with single building
	Cemetery
	Golf course
	Sportsfield, stadium
	Stadium
	Open-air pool
	Vineyard
	Petrograph
	Country border
	State border
	District border
	Contour line
	Special use area
	Nature reserve











Topographic signs

	Summit cross
	Elevation point
	Rock
	Cave
	Church
	Chapel
	Cemetery
	Palace/Castle
	Abbey
	Monument
	Ruin
	Mine
	Cairn
	Broadcasting tower
	Windwheel
	Water-/windmill
	Viewpoint

Road and track

	Motorway
	Highway
	Statal road
	Road
	Main agricultural road
	Agricultural road
	Trail
	Via Ferrata

Lifts and railway

	Ropeway lift
	Gondola lift
	Chairlift
	Ski-, draglift
	Aerial ropeways
	Railway
	Suburban train
	Subway
	Tram
	Railway station