

DS12 Way of St. James (Camino) Ins to Murten



DS12 Way of St. James (Camino) Ins to Murten

↔ 18.3 km

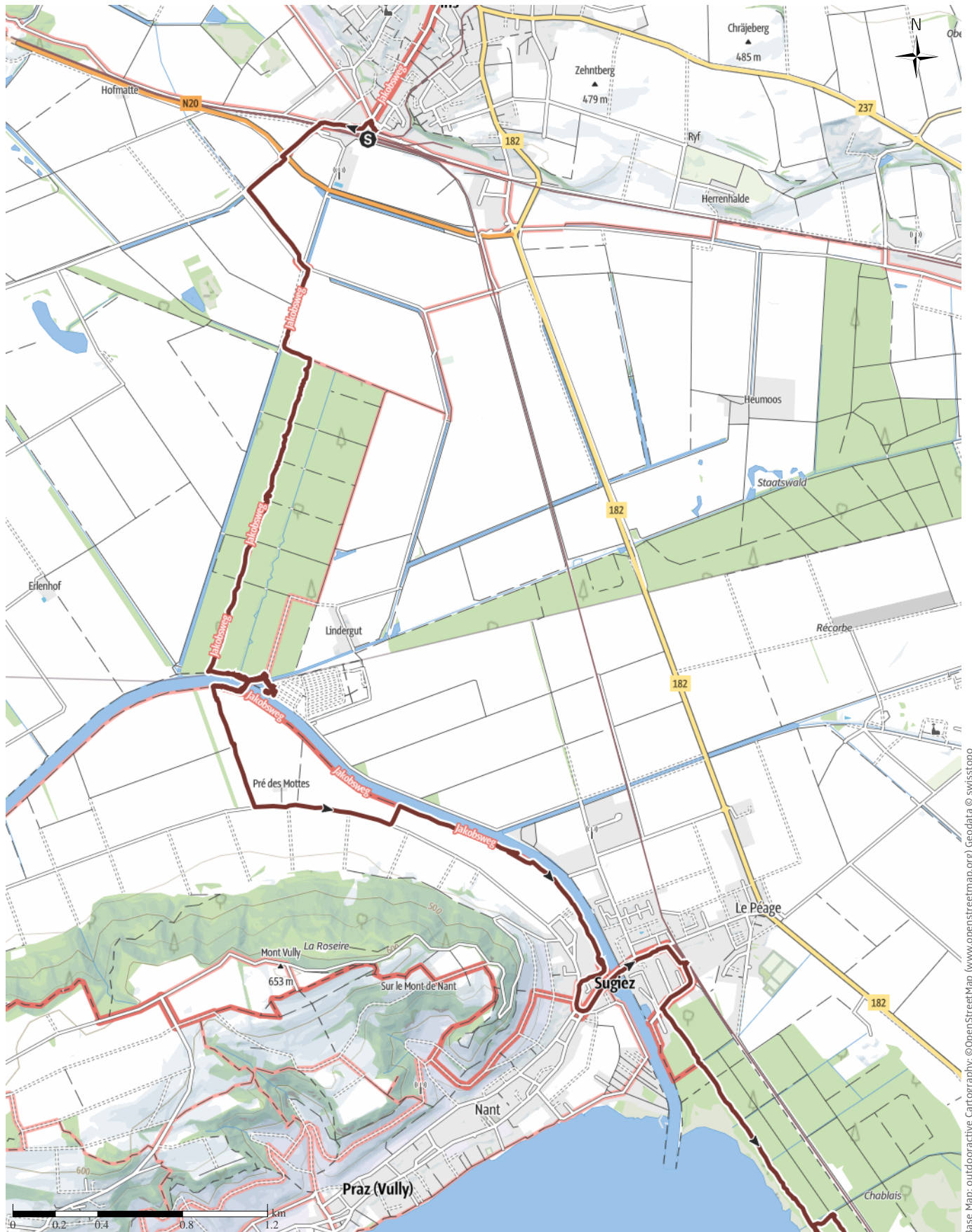
🕒 4:45 h

⬆️ 35 m

⬆️ 24 m

Difficulty

-



DS12 Way of St. James (Camino) Ins to Murten

↔ 18.3 km

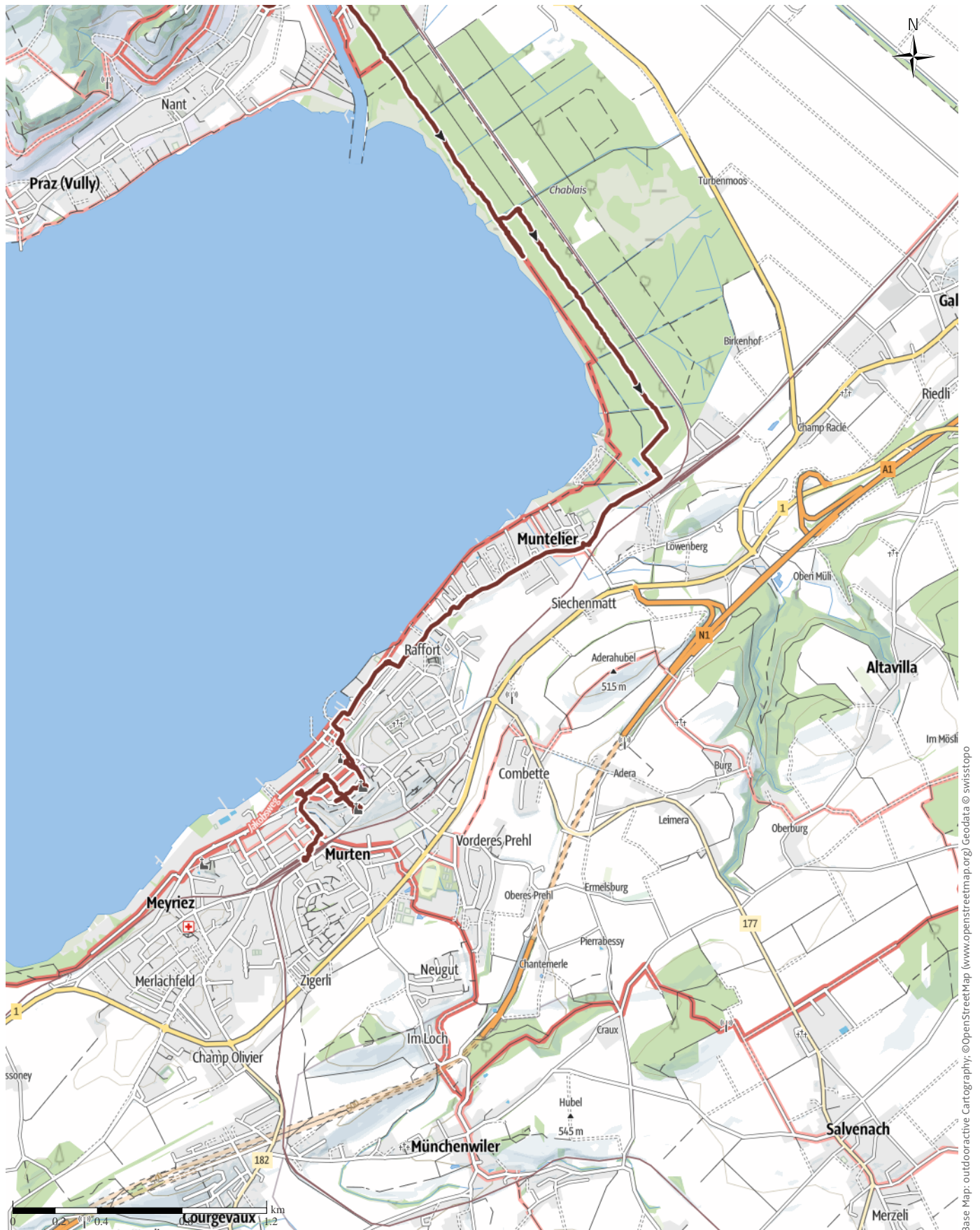
🕒 4:45 h

⬆️ 35 m

⬆️ 24 m

Difficulty

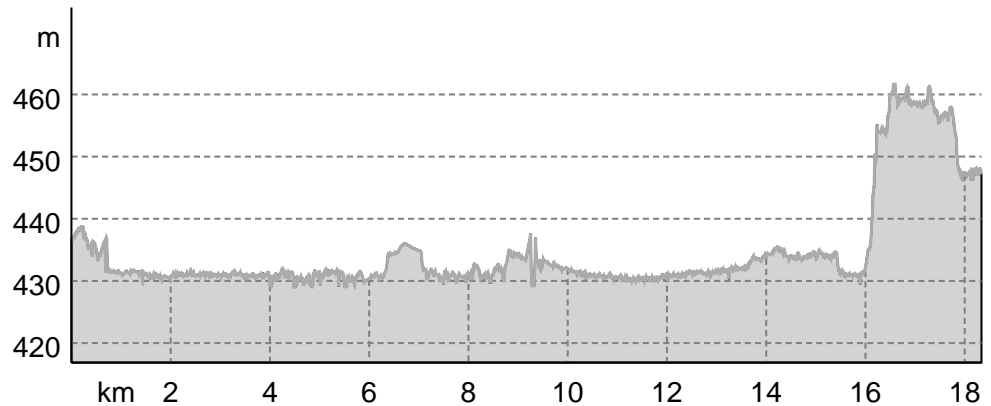
-



Base Map: outdooractive Cartography; ©OpenStreetMap (www.openstreetmap.org) Geodata © swisstopo

DS12 Way of St. James (Camino) Ins to Murten

Elevation profile



route data

Pilgrim Walk

Distance ↔ 18.3 km

Duration ⌚ 4:45 h

Ascent ▲ 35 m

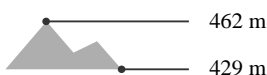
Descent ▼ 24 m

Difficulty -

Stamina ■■■■■■

Technique ■■■■■■

Altitude



Best time of year

JAN | FEB | MAR
APR | MAY | JUN
JUL | AUG | SEP
OCT | NOV | DEC

Ratings

Authors

Experience ●●●●●

Landscape ●●●●●

Community

More route data



Angus Carrick

Update: March 08, 2023

From one lake to the other along flooded pathways to a miniature Bern

21st July 2021

We set off from the railway station at Gullen, according to the sign, the inspiration for part of the Dürrenmatt play, "Der Besuch der alten Dame". From there, it started off pleasantly with flowery meadows and cornfields, followed by a waterside view of the wildlife. However, after that things got more tricky as we started to see evidence of the storms and flooding that had been causing havoc in the past weeks. We ended up having to wade through knee deep water on some of the paths, and get eaten alive by mosquitoes as we did! Eventually we made it to bilingual Murten/Morat on the eponymous Murtensee/Lac de Morat. the second of the lakes on our three lakes walk. The town's name derives

from the Celtic word moriduno, meaning "lakeside fortress" and was first mentioned in 515 as a defensive place called "Muratum". The town is like a miniature version of Bern, and was well worth a walk around in the sunshine.

For more photos, see Angus&Sue's website

Protected areas

Federal landscape inventory Le Chablais

Federal landscape inventory Mont Vully

Federal landscape inventory Chablais (Lac de Morat) (FR)

Some or all of the following may apply in protected areas:

Observe local conservation rules and information

Takeaway route for iPhone and Android

DS12 Way of St. James (Camino) Ins to Murten



Scan QR code, save this route
offline, share with friends and
more...

Website

<https://out.ac/IHhRjZ>

DS12 Way of St. James (Camino) Ins to Murten



Photo: Angus Carrick, Community


















DS12 Way of St. James (Camino) Ins to Murten

Legend









Topography

	Wood, forest
	Moor, swamp, marsh
	Heath
	Residential area with single building
	Industrial area with single building
	Cemetery
	Golf course
	Sportsfield, stadium
	Stadium
	Open-air pool
	Vineyard
	Petrograph
	Country border
	State border
	District border
	Contour line
	Special use area
	Nature reserve











Topographic signs

	Summit cross
	Elevation point
	Rock
	Cave
	Church
	Chapel
	Cemetery
	Palace/Castle
	Abbey
	Monument
	Ruin
	Mine
	Cairn
	Broadcasting tower
	Windwheel
	Water-/windmill
	Viewpoint

Road and track

	Motorway
	Highway
	Statat road
	Road
	Main agricultural road
	Agricultural road
	Trail
	Via Ferrata

Lifts and railway

	Ropeway lift
	Gondola lift
	Chairlift
	Ski-, draglift
	Aerial ropeways
	Railway
	Suburban train
	Subway
	Tram
	Railway station