

DS11 Way of St. James (Camino) La Neuveville to Ins

↔ 19.1 km | ⌚ 5:21 h | ⬆️ 152 m | ⬆️ 148 m | Difficulty -



Base Map: outdooractive Cartography; ©OpenStreetMap (www.openstreetmap.org) Geodata © swisstopo

DS11 Way of St. James (Camino) La Neuveville to ...

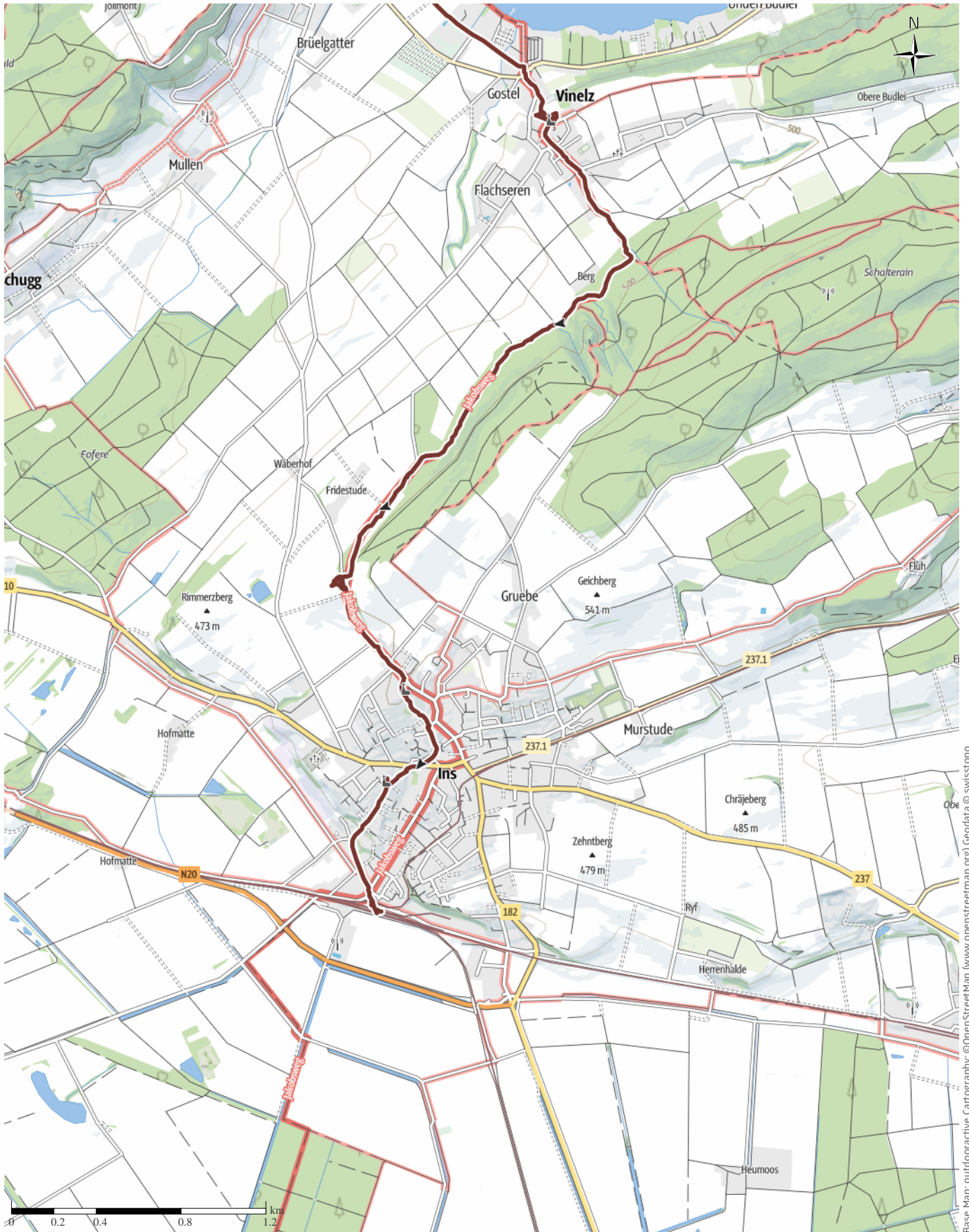
↔ 19.1 km | ⌚ 5:21 h | 🏔️ 152 m | 📉 148 m | Difficulty -



Base Map: outdooractive Cartography; ©OpenStreetMap (www.openstreetmap.org) Geodata © swisstopo

DS11 Way of St. James (Camino) La Neuveville to ...

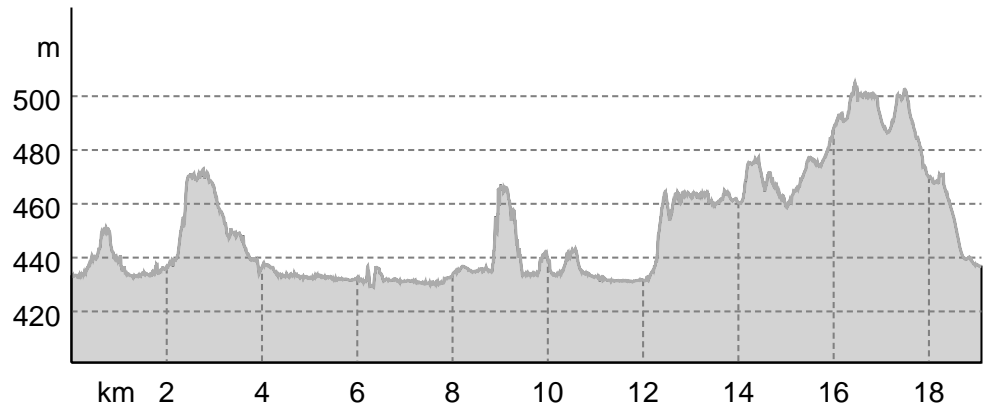
↔ 19.1 km | ⌚ 5:21 h | ▲ 152 m | ▼ 148 m | Difficulty -



Base Map: outdooractive Cartography. © OpenStreetMap (www.openstreetmap.org) Geodata © swisstopo

DS11 Way of St. James (Camino) La Neuveville to ...

Elevation profile



route data

Pilgrim Walk

Distance ↔ 19.1 km

Duration ⌚ 5:21 h

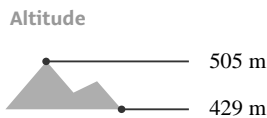
Ascent ▲ 152 m

Descent ▼ 148 m

Difficulty -

Stamina ●●●●●●

Technique ●●●●●●



Best time of year

JAN | FEB | MAR
 APR | MAY | JUN
 JUL | AUG | SEP
 OCT | NOV | DEC

Ratings

Authors

Experience ●●●●●●

Landscape ●●●●●●

Community

More route data



Angus Carrick

Update: March 08, 2023

For more photos, see Angus&Sue's website

Protected areas 🌿

Nature park Chasseral Nature Park

Takeaway route for iPhone and Android



Scan QR code, save this route offline, share with friends and more...

Website

<https://out.ac/IHh9rK>

Round a lake and across a canal through a land steeped in history. 20th July 2021

We set off from La Neuveville, pausing to pay homage to the Commercial School attended by one of Sue's daughters, and continued round the lake. French Huguenots had found refuge in this part of the country in the 17th century, and traces still remain. The whole area is steeped in history, with some of the villages and churches dating from the 13th and 14th centuries. On the way we reached the point where a chape to St. Jodel once stood, and where if you stood in exactly the right place, you could see all three of the lakes from which this pilgrim route takes its name, the "Dreiseenweg". Further on, we came to Ins, the home village of Albert Anker, a famous Swiss painter. The area around Ins has been inhabited since at least the Iron Age, and the village dates to the 11th century.

DS11 Way of St. James (Camino) La Neuveville to ...




















Photo: Angus Carrick, Community

Legend









Topography

	Wood, forest
	Moor, swamp, marsh
	Heath
	Residential area with single building
	Industrial area with single building
	Cemetery
	Golf course
	Sportsfield, stadium
	Stadium
	Open-air pool
	Vineyard
	Petrograph
	Country border
	State border
	District border
	Contour line
	Special use area
	Nature reserve











Topographic signs

	Summit cross
	Elevation point
	Rock
	Cave
	Church
	Chapel
	Cemetery
	Palace/Castle
	Abbey
	Monument
	Ruin
	Mine
	Cairn
	Broadcasting tower
	Windwheel
	Water-/windmill
	Viewpoint

Road and track

	Motorway
	Highway
	Statal road
	Road
	Main agricultural road
	Agricultural road
	Trail
	Via Ferrata

Lifts and railway

	Ropeway lift
	Gondola lift
	Chairlift
	Ski-, draglift
	Aerial ropeways
	Railway
	Suburban train
	Subway
	Tram
	Railway station